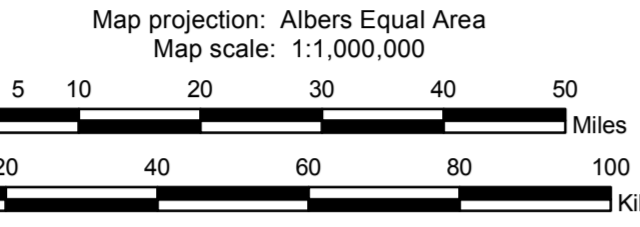


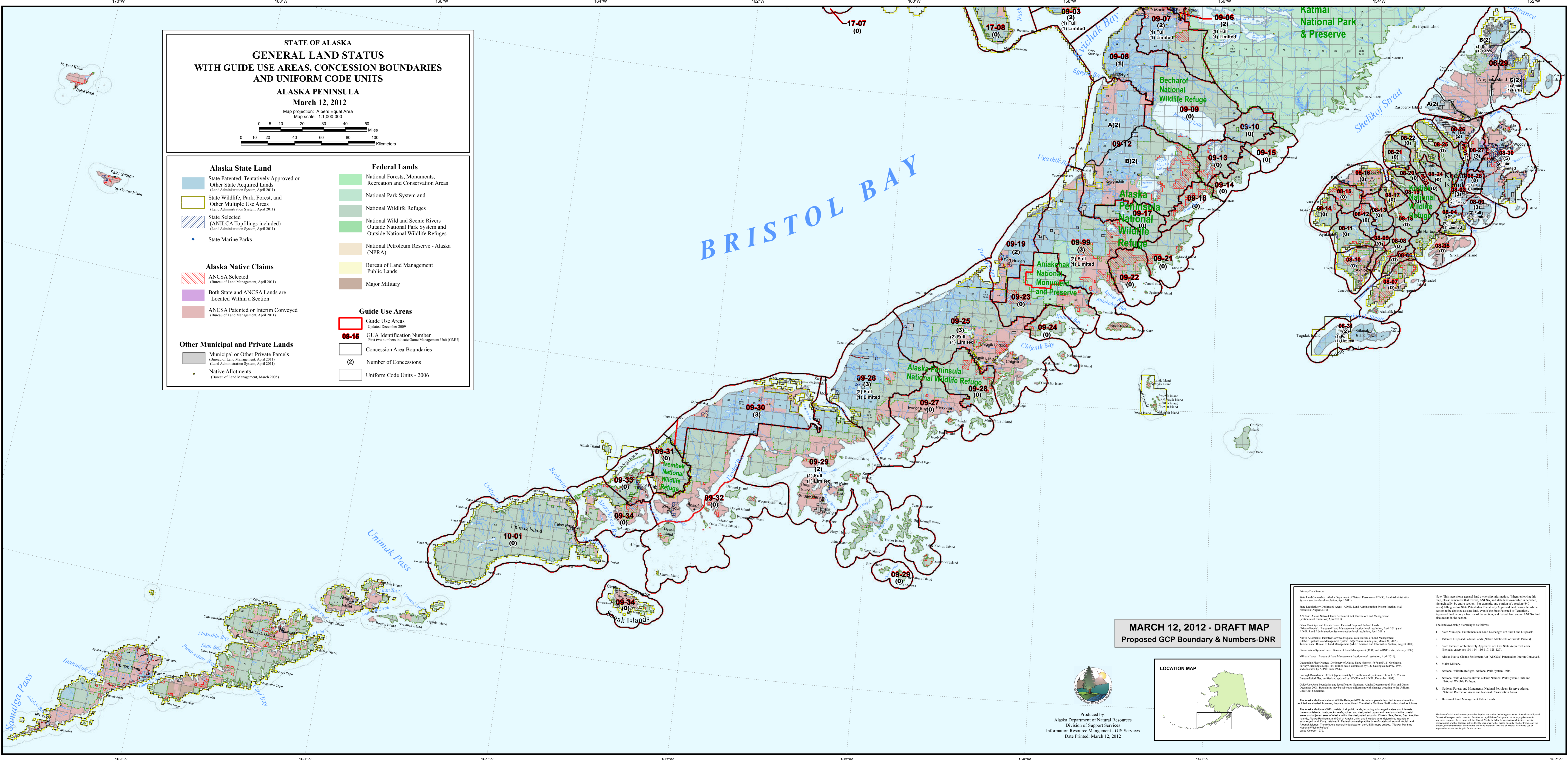
STATE OF ALASKA  
**GENERAL LAND STATUS**  
**WITH GUIDE USE AREAS, CONCESSION BOUNDARIES**  
**AND UNIFORM CODE UNITS**

ALASKA PENINSULA  
 March 12, 2012

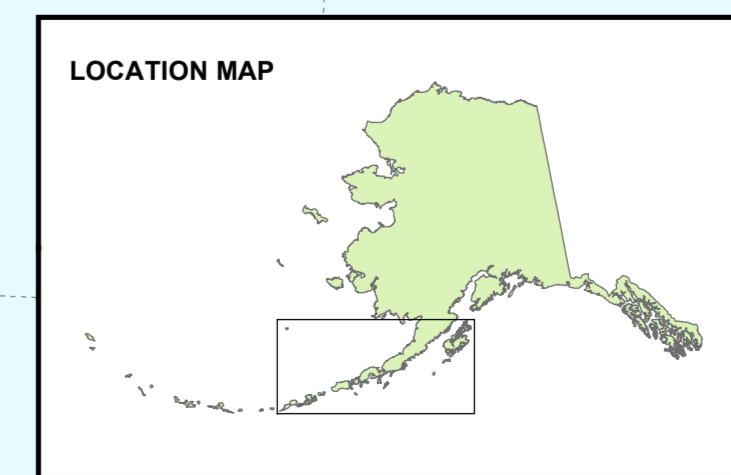


<p><b>Alaska State Land</b></p> <ul style="list-style-type: none"> <li> State Patented, Tentatively Approved or Other State Acquired Lands (Land Administration System, April 2011)</li> <li> State Wildlife, Park, Forest, and Other Multiple Use Areas (Land Administration System, April 2011)</li> <li> State Selected (ANILCA Topfilings included) (Land Administration System, April 2011)</li> <li> State Marine Parks</li> </ul> <p><b>Alaska Native Claims</b></p> <ul style="list-style-type: none"> <li> ANCSA Selected (Bureau of Land Management, April 2011)</li> <li> Both State and ANCSA Lands are Located Within a Section</li> <li> ANCSA Patented or Interim Conveyed (Bureau of Land Management, April 2011)</li> </ul> <p><b>Other Municipal and Private Lands</b></p> <ul style="list-style-type: none"> <li> Municipal or Other Private Parcels (Bureau of Land Management, April 2011) (Land Administration System, April 2011)</li> <li> Native Allotments (Bureau of Land Management, March 2005)</li> </ul>	<p><b>Federal Lands</b></p> <ul style="list-style-type: none"> <li> National Forests, Monuments, Recreation and Conservation Areas</li> <li> National Park System and National Wildlife Refuges</li> <li> National Wild and Scenic Rivers Outside National Park System and Outside National Wildlife Refuges</li> <li> National Petroleum Reserve - Alaska (NPRA)</li> <li> Bureau of Land Management Public Lands</li> <li> Major Military</li> </ul> <p><b>Guide Use Areas</b></p> <ul style="list-style-type: none"> <li> Guide Use Areas Updated December 2009</li> <li> 08-15 GUA Identification Number First two numbers indicate Game Management Unit (GMU)</li> <li> Concession Area Boundaries</li> <li> (2) Number of Concessions</li> <li> Uniform Code Units - 2006</li> </ul>
---	--

BRISTOL BAY



**MARCH 12, 2012 - DRAFT MAP**  
 Proposed GCP Boundary & Numbers-DNR



Produced by:  
 Alaska Department of Natural Resources  
 Division of Support Services  
 Information Resource Management - GIS Services  
 Date Printed: March 12, 2012

**Private Land Owners:**  
 State Land Ownership: Alaska Department of Natural Resources (ADNR), Land Administration System (section-level resolution, April 2011).  
 State Legally Designated Areas: ADNR, Land Administration System (section-level resolution, April 2011).  
 ANCSA: Alaska Native Claims Settlement Act, Bureau of Land Management (section-level resolution, April 2011).  
 Other Municipal and Private Lands: Patented Disposed Federal Lands (Private Records, Bureau of Land Management section-level resolution, April 2011) and ADNR, Land Administration System (section-level resolution, April 2011).  
 Native Allotments: Patented Conveyed: Special Act, Bureau of Land Management (GDAIS, Special Data Management System, http://adn.dnr.state.ak.us, March 29, 2005).  
 Concession System Units: Bureau of Land Management (1991) and ADNR (late February 1998).  
 Military Lands: Bureau of Land Management (section-level resolution, April 2011).  
 Geographic Place Names: Dictionary of Alaska Place Names (1987) and U.S. Geological Survey Quadrangle Maps, 1:1 million scale, annotated by U.S. Geological Survey, 1994, and annotated by ADNR, since 1998).  
 Borough Boundaries: ADNR (approximately 1:1 million scale, annotated from U.S. Census Bureau digital files, modified and updated by ANCSA and ADNR, December 1997).  
 Guide Use Area Boundaries and Identification Numbers: Alaska Department of Fish and Game, December 2008. Boundaries may be subject to adjustment with changes occurring to the Uniform Code Unit boundaries.  
 The Alaska Maritime National Wildlife Refuge (AMNWR) is not completely depicted. Areas where U.S. land is depicted are shaded, however, they are not outlined. The Alaska Maritime NWR is depicted as follows:  
 The Alaska Maritime NWR covers all public lands, including submerged waters and hereby presents on marine, state, public, water, sports, and designated areas and boundaries in the coastal waters of Alaska. Alaska Peninsula and Gulf of Alaska Units, and includes an undetermined quantity of submerged lands. Early reference to Federal ownership of the time of acquisition should include and Alaska Islands. The refuge is generally depicted on the USGS maps entitled, "Alaska Maritime National Wildlife Refuge".  
 The State of Alaska neither endorses nor implies any endorsement of the products or services shown on this map. It is the responsibility of the user to verify the accuracy of the information shown on this map. The State of Alaska is not responsible for any errors or omissions that may appear on this map. The State of Alaska is not responsible for any errors or omissions that may appear on this map.

**The land ownership hierarchy is as follows:**

- State Municipal Entitlements or Land Exchanges or Other Land Dispositions.
- Patented Disposed Federal Lands (Native Allotments or Private Parcels).
- State Patented or Tentatively Approved or Other State Acquired Lands (includes surveys 180-114, 116, 117, 120-129).
- Alaska Native Claims Settlement Act (ANCSA) Patented or Interim Conveyed.
- Major Military.
- National Wildlife Refuges, National Park System Units.
- National Wild and Scenic Rivers outside National Park System Units and National Wildlife Refuges.
- National Forests and Monuments, National Petroleum Reserve Alaska, National Recreation Areas and National Conservation Areas.
- Bureau of Land Management Public Lands.