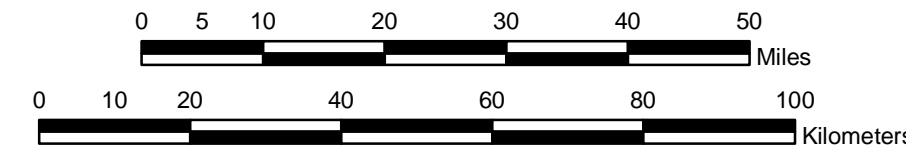
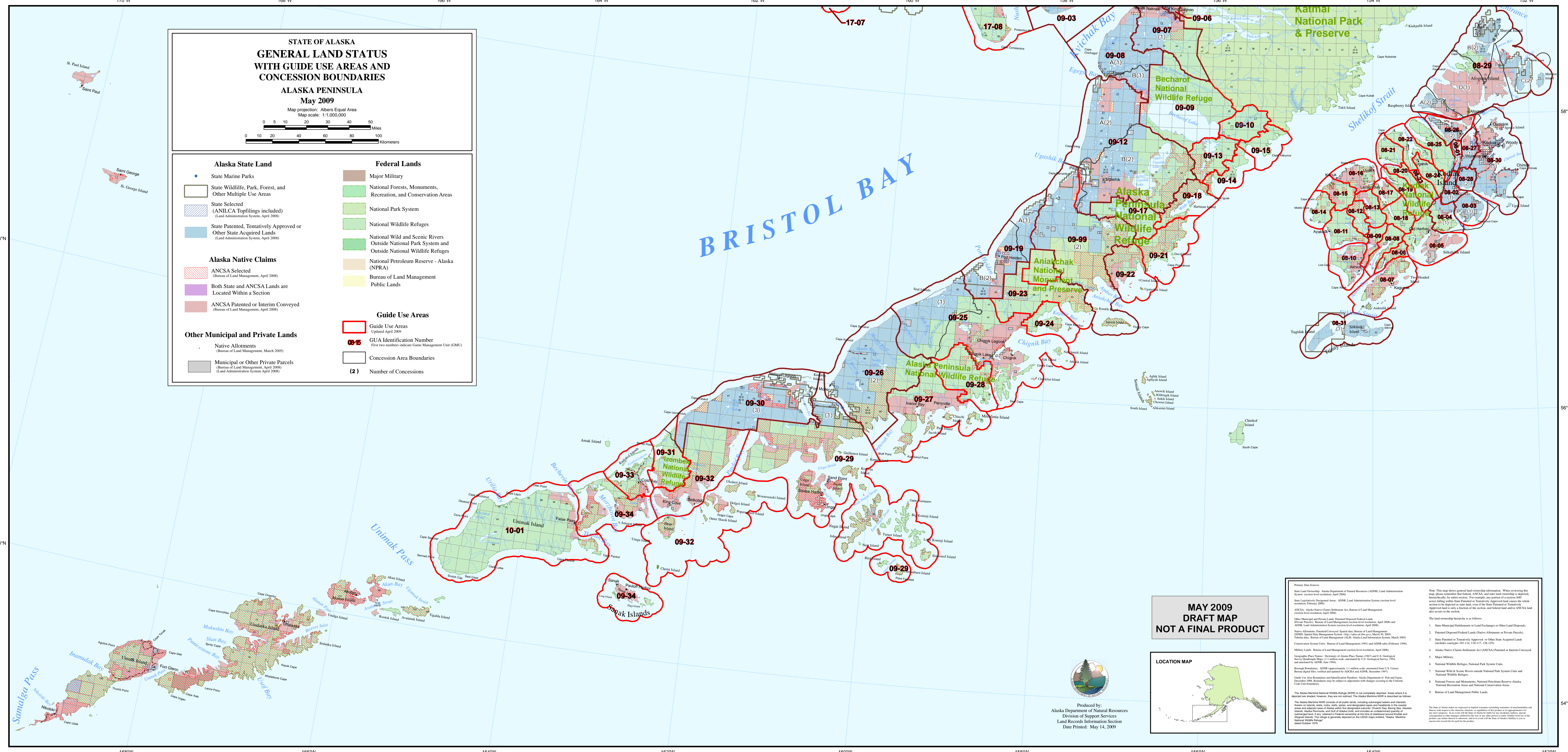


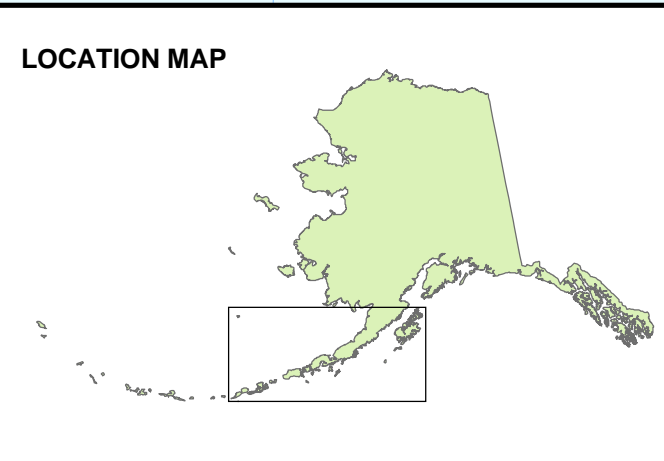
STATE OF ALASKA
**GENERAL LAND STATUS
 WITH GUIDE USE AREAS AND
 CONCESSION BOUNDARIES**
 ALASKA PENINSULA
 May 2009
 Map projection: Albers Equal Area
 Map scale: 1:1,000,000



- | | |
|--|--|
| <p>Alaska State Land</p> <ul style="list-style-type: none"> State Marine Parks State Wildlife, Park, Forest, and Other Multiple Use Areas State Selected (ANILCA Topfilings included) (Land Administration System, April 2008) State Patented, Tentatively Approved or Other State Acquired Lands (Land Administration System, April 2008) <p>Alaska Native Claims</p> <ul style="list-style-type: none"> ANCSA Selected (Bureau of Land Management, April 2008) Both State and ANCSA Lands are Located Within a Section ANCSA Patented or Interim Conveyed (Bureau of Land Management, April 2008) <p>Other Municipal and Private Lands</p> <ul style="list-style-type: none"> Native Allotments (Bureau of Land Management, March 2005) Municipal or Other Private Parcels (Bureau of Land Management, April 2008) | <p>Federal Lands</p> <ul style="list-style-type: none"> Major Military National Forests, Monuments, Recreation, and Conservation Areas National Park System National Wildlife Refuges National Wild and Scenic Rivers Outside National Park System and Outside National Wildlife Refuges National Petroleum Reserve - Alaska (NPRA) Bureau of Land Management Public Lands <p>Guide Use Areas</p> <ul style="list-style-type: none"> Guide Use Areas (Updated April 2009) GUA Identification Number (First two numbers indicate Game Management Unit (GMU)) Concession Area Boundaries Number of Concessions |
|--|--|



**MAY 2009
 DRAFT MAP
 NOT A FINAL PRODUCT**



Produced by:
 Alaska Department of Natural Resources
 Division of Support Services
 Land Records Information Section
 Date Printed: May 14, 2009

Primary Data Sources:

State Land Ownership: Alaska Department of Natural Resources (ADNR), Land Administration System (section-level resolution, April 2008).

State Legally Designated Areas: ADNR, Land Administration System (section-level resolution, February 2008).

ANCSA: Alaska Native Claims Settlement Act, Bureau of Land Management (section-level resolution, April 2008).

Other Municipal and Private Lands: Bureau of Land Management (section-level resolution, April 2008) and ADNR, Land Administration System (section-level resolution, April 2008).

Native Allotments: Patented Conveyed Spatial Data, Bureau of Land Management (section-level resolution, April 2008).

Other State Patented, Tentatively Approved or Other State Acquired Lands: Bureau of Land Management (ALS, Alaska Land Information System, March 2005) (includes conveyances 101-114, 116-117, 126-129).

Conservation System Units: Bureau of Land Management (1991) and ADNR data (February 1996).

Military Lands: Bureau of Land Management (section-level resolution, April 2008).

Copyright: Base Maps: Bureau of Alaska Planning (1997) and U.S. Geological Survey (various maps, 1:1 million scale, annotated by U.S. Geological Survey, 1994, and annotated by ADNR, June 1999).

Boundary Boundaries: ADNR (approximately 1:1 million scale, annotated from U.S. Census Bureau digital files, verified and updated by ADNR and ADNR, December 1997).

Guide Use Areas: Bureau of Land Management (Bureau of Land Management, March 2005) (includes conveyances 101-114, 116-117, 126-129).

The Alaska National Wildlife Refuge (ANWR) is not completely depicted. Areas within it are depicted as shaded, however, they are not defined. The Alaska Marine NWR is depicted as follows:

The Alaska Marine NWR consists of all public lands, including submerged lands and interests therein on Alaska's coast, including waters, and designated areas and boundaries in the coastal waters and adjacent seas of Alaska within the designated waters: Chukchi Sea, Bering Sea, Norton Sound, Aleutian Peninsula, and Gulf of Alaska (NWR) and includes an underwater boundary of the Aleutian Islands. The refuge is generally depicted on the USGS maps entitled, "Alaska Marine National Wildlife Refuge".

Note: This map shows general land ownership information. When reviewing this map, please remember that federal, ANCSA, and state land ownership is depicted, but not necessarily by section number. For example, any portion of a section that is owned by the State Patented or Tentatively Approved Land status the whole section is depicted as state land, even if the State Patented or Tentatively Approved land is only a fraction of the section, and federal land and/or ANCSA land also occurs in the section.

The land ownership hierarchy is as follows:

- State Municipal Entitlements or Land Exchange or Other Land Disposition;
- Patented Disposed Federal Lands (Native Allotments or Private Parcels);
- State Patented or Tentatively Approved or Other State Acquired Lands (includes conveyances 101-114, 116-117, 126-129);
- Alaska Native Claims Settlement Act (ANCSA) Patented or Interim Conveyed;
- Major Military;
- National Wildlife Refuges, National Park System Units, and National Wildlife Refuges;
- National Wild and Scenic Rivers outside National Park System Units and National Wildlife Refuges;
- National Forests and Monuments, National Petroleum Reserve-Alaska, National Recreation Areas and National Conservation Areas;
- Bureau of Land Management Public Lands.