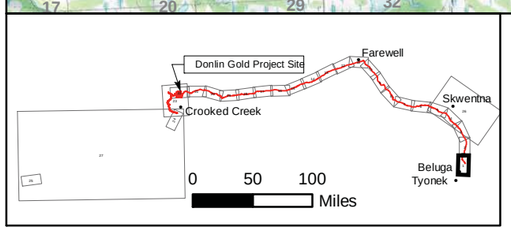

Coordinate System: NAD 1983 UTM Zone 5N
Projection: Transverse Mercator
Datum: North American 1983
False Easting: 500,000.0000
False Northing: 0.0000
Central Meridian: -153.0000
Scale Factor: 0.9996
Latitude Of Origin: 0.0000
Units: Meter

- Proposed Pipeline w/ Mileposts
- Proposed Pipeline Facilities
- Proposed Pipeline Construction Facilities
- Direct APE - Pipeline Corridor, Access Roads and Facilities
- Indirect APE - Pipeline Corridor, Access Roads and Facilities

Data Sources: Donlin Gold 2013, 2014, 2017; USGS NHD 2013; ADNR

0 0.5 1 2 3 4 Miles

DONLIN GOLD

DONLIN GOLD PROJECT EIS

AREA OF POTENTIAL EFFECTS

FEBRUARY 2018

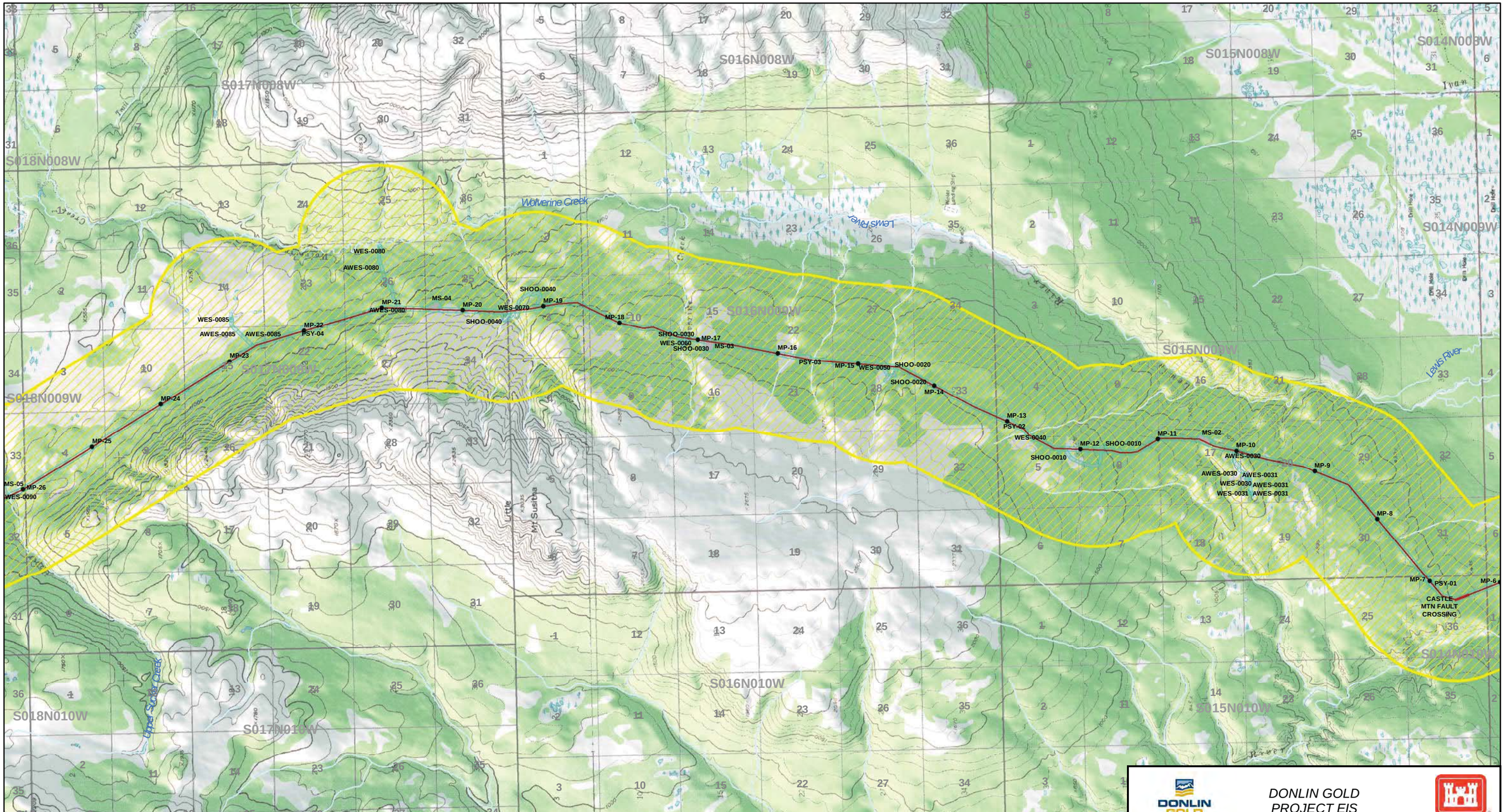

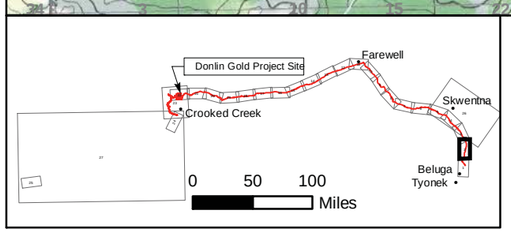

Coordinate System: NAD 1983 UTM Zone 5N
Projection: Transverse Mercator
Datum: North American 1983
False Easting: 500,000.0000
False Northing: 0.0000
Central Meridian: -153.0000
Scale Factor: 0.9996
Latitude Of Origin: 0.0000
Units: Meter

- Proposed Pipeline w/ Mileposts
- Proposed Pipeline Facilities
- Proposed Pipeline Construction Facilities
- Direct APE - Pipeline Corridor, Access Roads and Facilities
- Indirect APE - Pipeline Corridor, Access Roads and Facilities

0 0.5 1 2 3 4 Miles

Data Sources: Donlin Gold 2013, 2014, 2017; USGS NHD 2013; ADNR

DONLIN GOLD

DONLIN GOLD PROJECT EIS

AREA OF POTENTIAL EFFECTS

FEBRUARY 2018

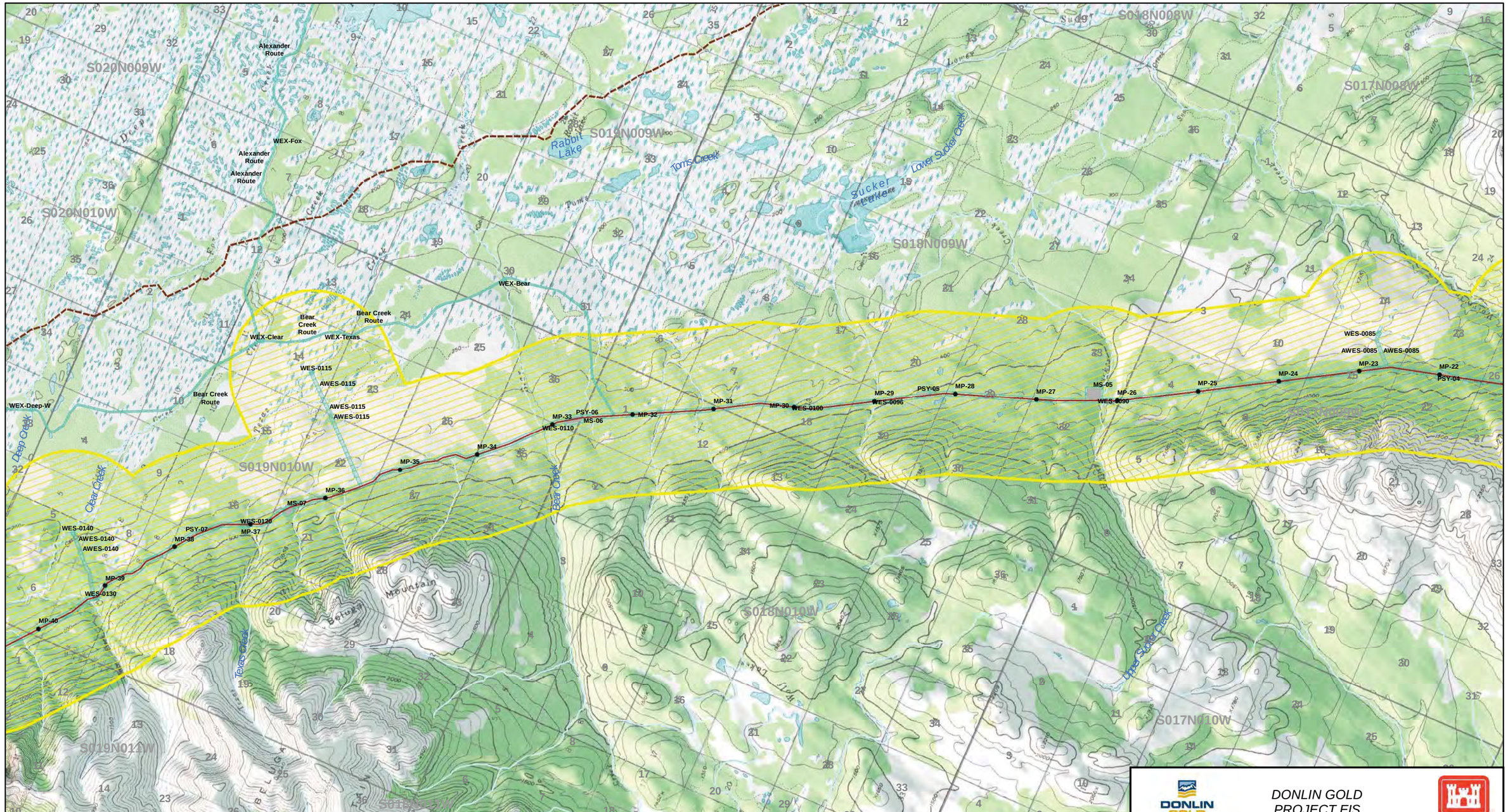

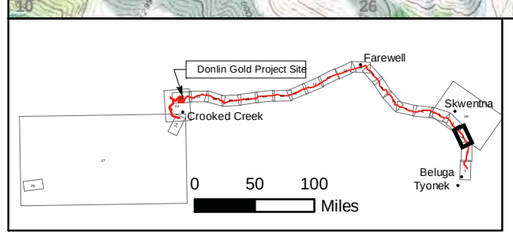

Coordinate System: NAD 1983 UTM Zone 5N
Projection: Transverse Mercator
Datum: North American 1983
False Easting: 500,000.0000
False Northing: 0.0000
Central Meridian: -153.0000
Scale Factor: 0.9996
Latitude Of Origin: 0.0000
Units: Meter

- Proposed Pipeline w/ Mileposts
- Proposed Pipeline Construction Facilities
- Direct APE - Pipeline Corridor, Access Roads and Facilities
- Indirect APE - Pipeline Corridor, Access Roads and Facilities
- Iditarod National Historic Trail

0 0.5 1 2 3 4 Miles

Data Sources: Donlin Gold 2013, 2014, 2017; USGS NHD 2013; ADNR

DONLIN GOLD

DONLIN GOLD PROJECT EIS

AREA OF POTENTIAL EFFECTS

FEBRUARY 2018

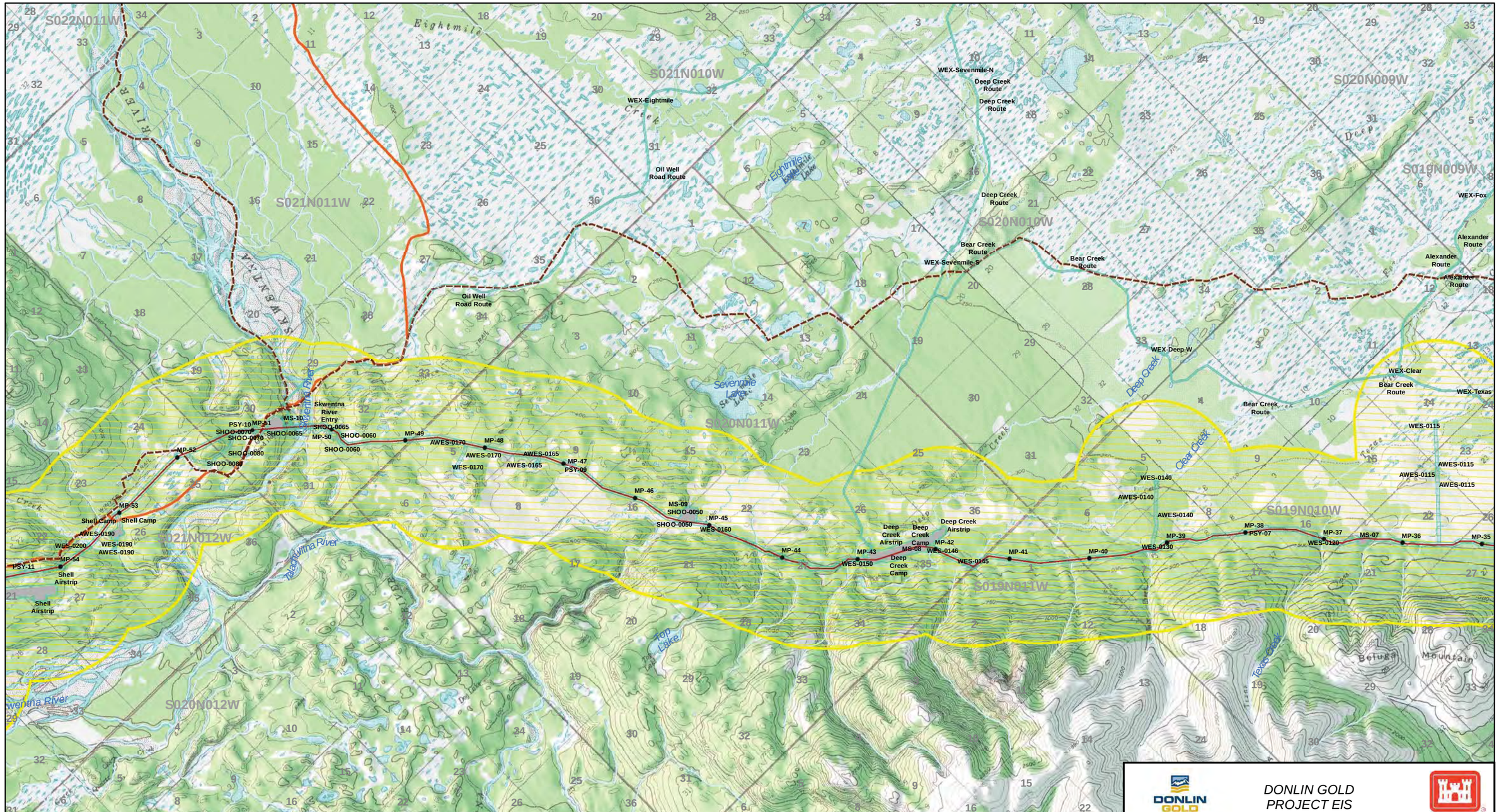

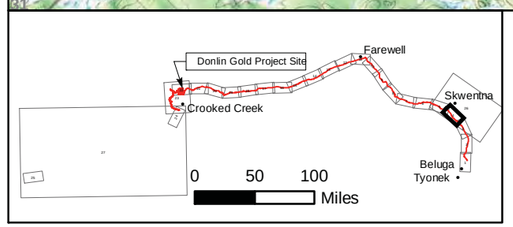

Coordinate System: NAD 1983 UTM Zone 5N
Projection: Transverse Mercator
Datum: North American 1983
False Easting: 500,000.0000
False Northing: 0.0000
Central Meridian: -153.0000
Scale Factor: 0.9996
Latitude Of Origin: 0.0000
Units: Meter

- Proposed Pipeline w/ Mileposts
- Proposed Pipeline Construction Facilities
- Direct APE - Pipeline Corridor, Access Roads and Facilities
- Indirect APE - Pipeline Corridor, Access Roads and Facilities
- Iditarod National Historic Trail
- Iditarod Race Route Trail

Data Sources: Donlin Gold 2013, 2014, 2017; USGS NHD 2013; ADNR

0 0.5 1 2 3 4 Miles

DONLIN GOLD

DONLIN GOLD PROJECT EIS

AREA OF POTENTIAL EFFECTS

FEBRUARY 2018

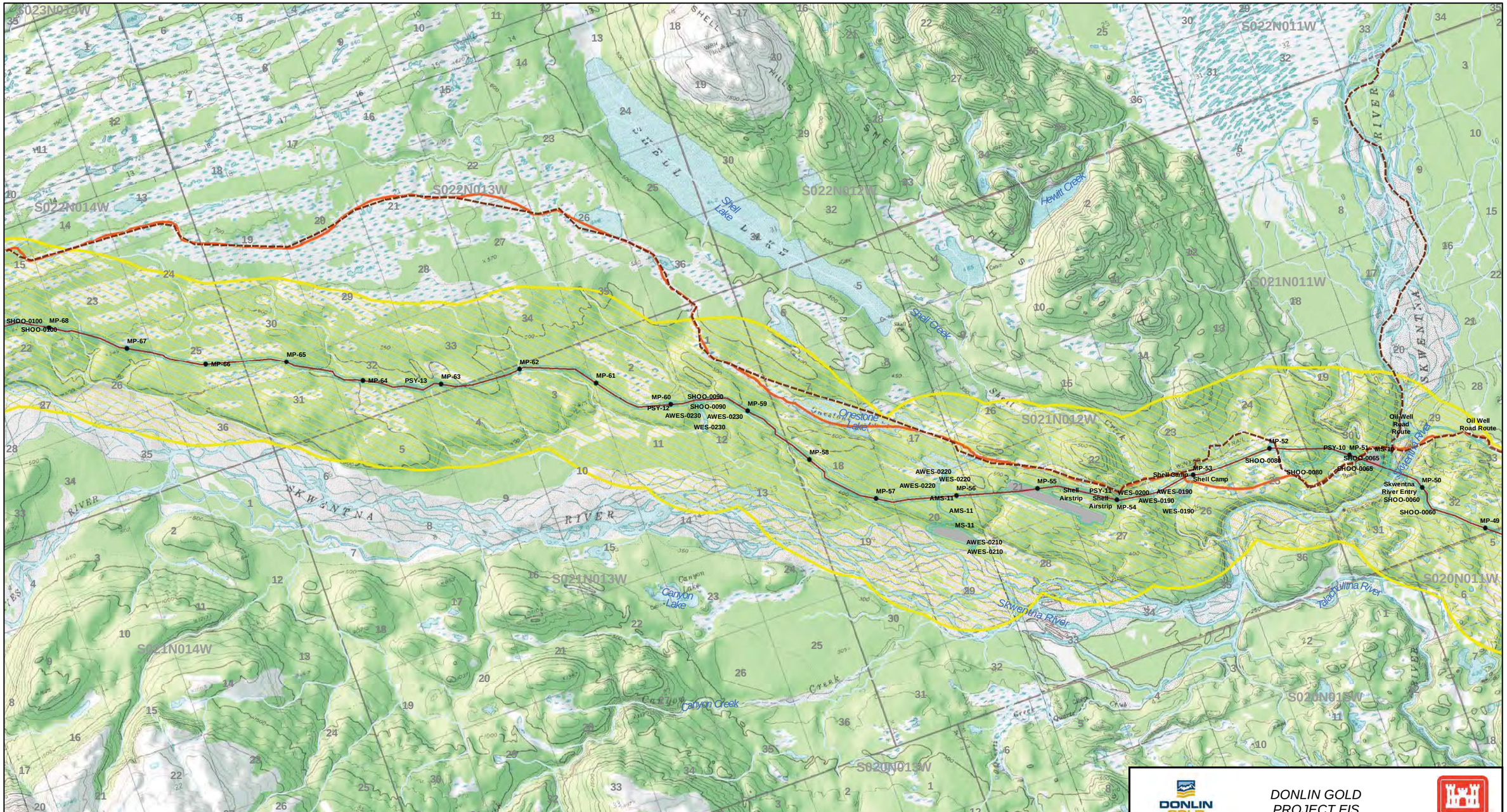

Donlin Gold Project Site

0 50 100 Miles

Coordinate System: NAD 1983 UTM Zone 5N
Projection: Transverse Mercator
Datum: North American 1983
False Easting: 500,000.0000
False Northing: 0.0000
Central Meridian: -153.0000
Scale Factor: 0.9996
Latitude Of Origin: 0.0000
Units: Meter

- Proposed Pipeline w/ Mileposts
- Proposed Pipeline Construction Facilities
- Direct APE - Pipeline Corridor, Access Roads and Facilities
- Indirect APE - Pipeline Corridor, Access Roads and Facilities
- Iditarod National Historic Trail
- Iditarod Race Route Trail

Data Sources: Donlin Gold 2013, 2014, 2017; USGS NHD 2013; ADNR

0 0.5 1 2 3 4 Miles

DONLIN GOLD

DONLIN GOLD PROJECT EIS

AREA OF POTENTIAL EFFECTS

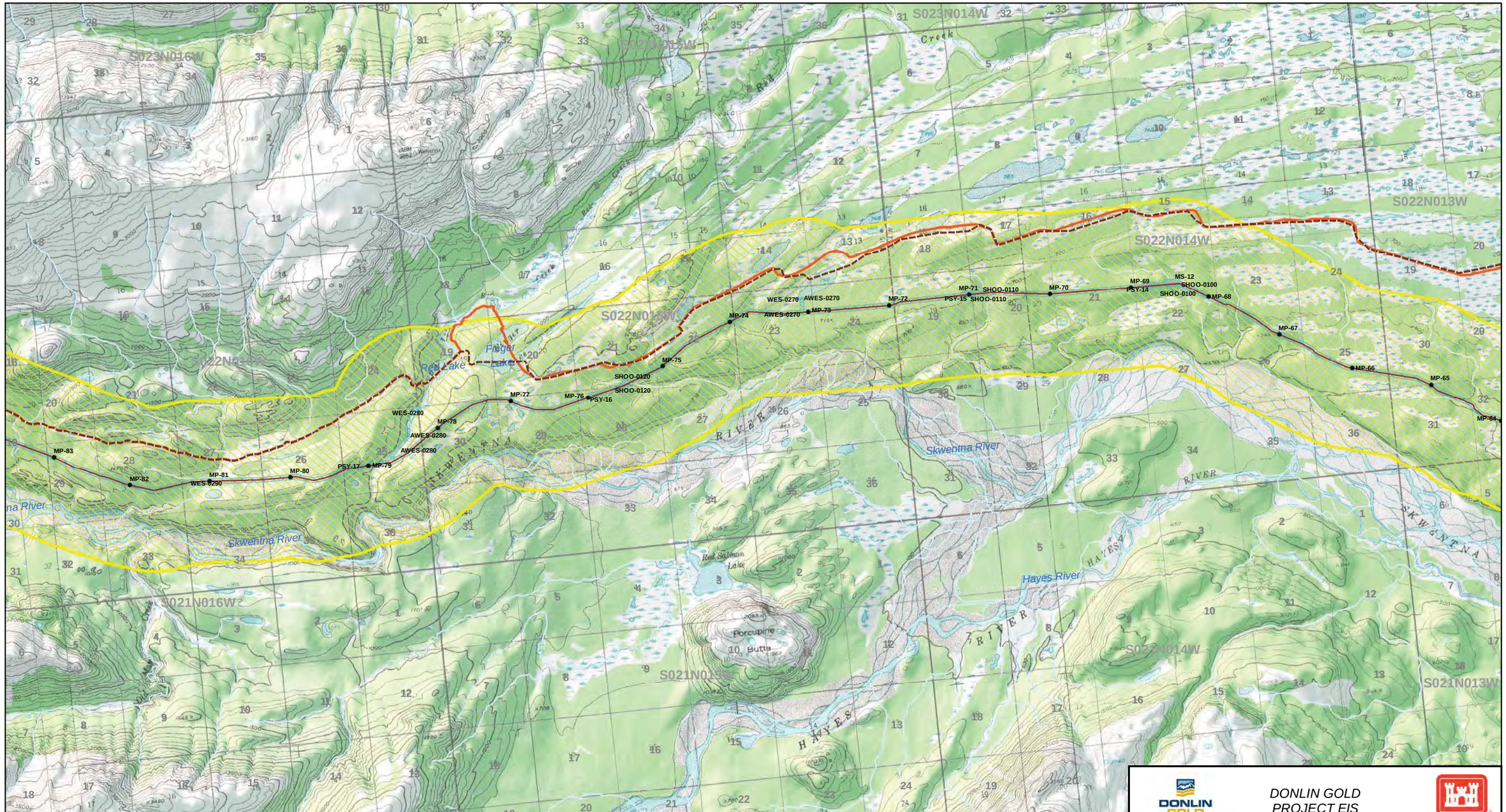

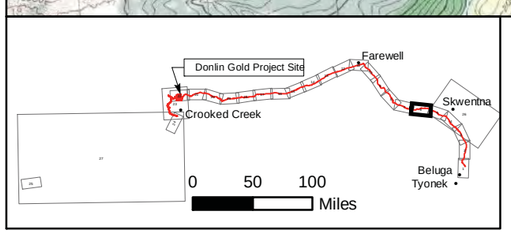

Coordinate System: NAD 1983 UTM Zone 5N
Projection: Transverse Mercator
Datum: North American 1983
False Easting: 500,000.0000
False Northing: 0.0000
Central Meridian: -153.0000
Scale Factor: 0.9996
Latitude Of Origin: 0.0000
Units: Meter

N

- Proposed Pipeline w/ Mileposts
- Proposed Pipeline Construction Facilities
- Direct APE - Pipeline Corridor, Access Roads and Facilities
- Indirect APE - Pipeline Corridor, Access Roads and Facilities
- Iditarod National Historic Trail
- Iditarod Race Route Trail

Data Sources: Donlin Gold 2013, 2014, 2017; USGS NHD 2013; ADNR

0 0.5 1 2 3 4 Miles

DONLIN GOLD

DONLIN GOLD PROJECT EIS

AREA OF POTENTIAL EFFECTS

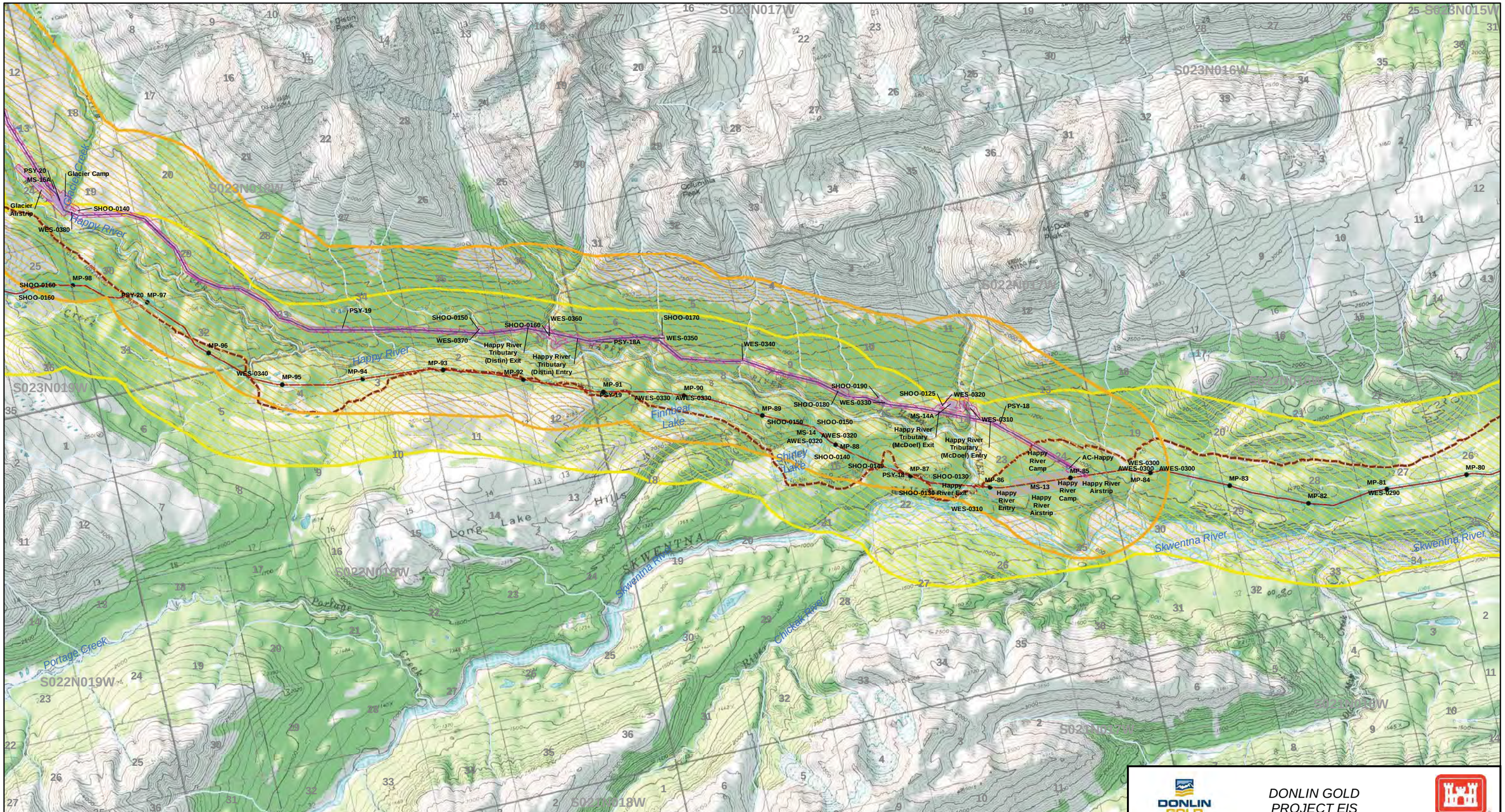

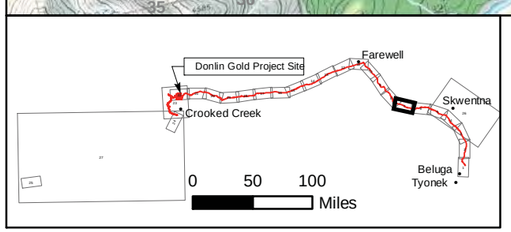

Coordinate System: NAD 1983 UTM Zone 5N
Projection: Transverse Mercator
Datum: North American 1983
False Easting: 500,000.0000
False Northing: 0.0000
Central Meridian: -153.0000
Scale Factor: 0.9996
Latitude Of Origin: 0.0000
Units: Meter

- Proposed Pipeline w/ Mileposts
- Proposed Pipeline (North Option)
- Proposed Pipeline Construction Facilities
- Proposed Pipeline Construction Facilities (North Option)
- Direct APE - Pipeline Corridor, Access Roads and Facilities
- Indirect APE - Pipeline Corridor, Access Roads and Facilities
- Direct APE - Pipeline Corridor, Access Roads and Facilities (North Option)
- Indirect APE - Pipeline Corridor, Access Roads and Facilities (North Option)
- Iditarod National Historic Trail
- Iditarod Race Route Trail

0 0.5 1 2 3 4 Miles

Data Sources: Donlin Gold 2013, 2014, 2017; USGS NHD 2013; ADNR

DONLIN GOLD

DONLIN GOLD PROJECT EIS

AREA OF POTENTIAL EFFECTS

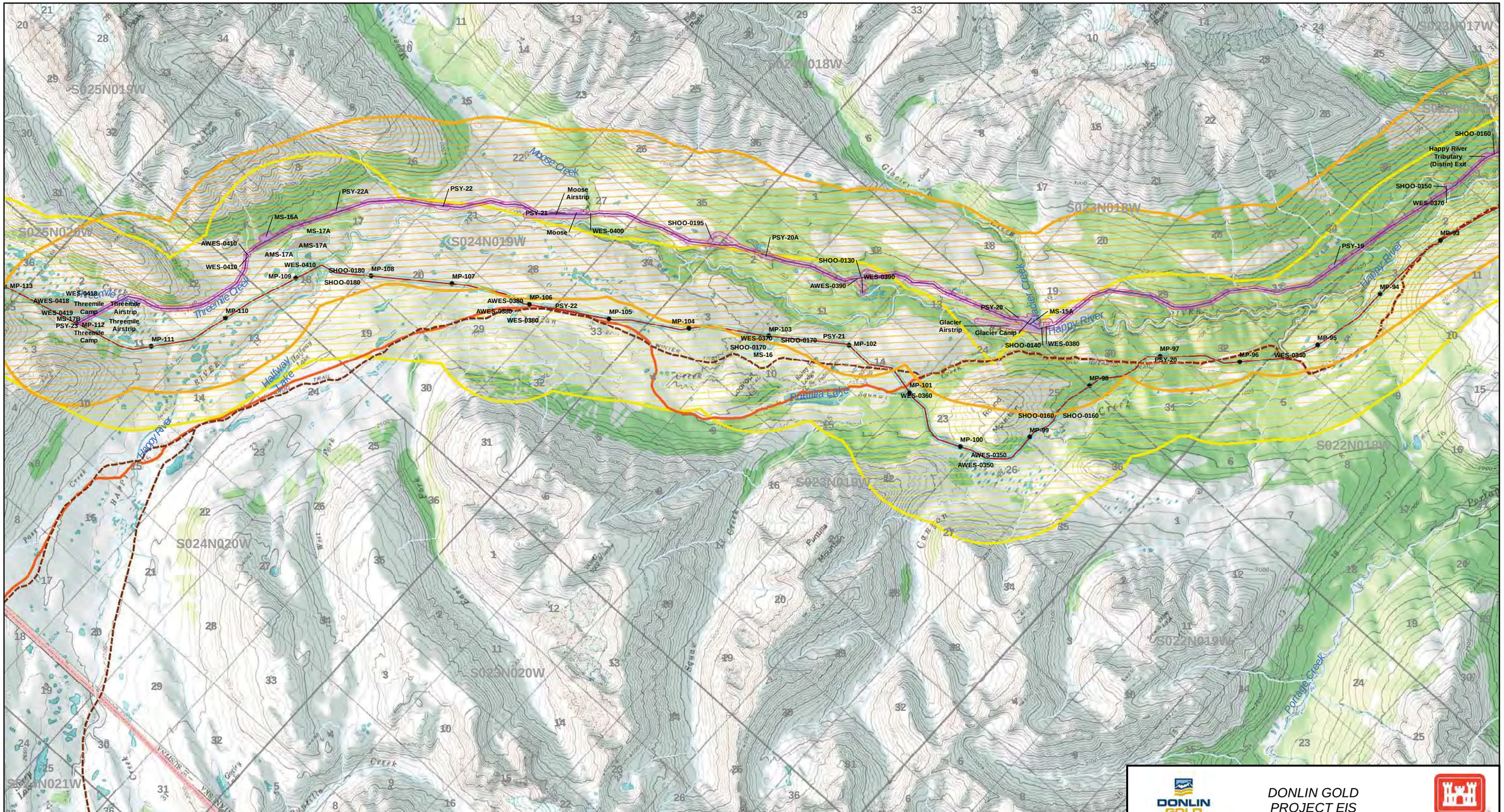

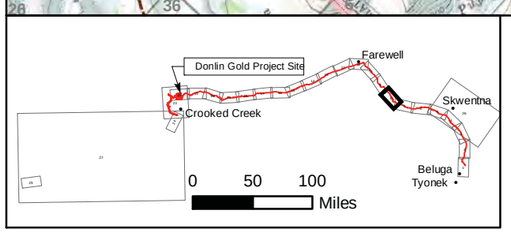

Coordinate System: NAD 1983 UTM Zone 5N
Projection: Transverse Mercator
Datum: North American 1983
False Easting: 500,000.0000
False Northing: 0.0000
Central Meridian: -153.0000
Scale Factor: 0.9996
Latitude Of Origin: 0.0000
Units: Meter

- Proposed Pipeline w/ Mileposts
- Proposed Pipeline (North Option)
- Proposed Pipeline Construction Facilities
- Proposed Pipeline Construction Facilities (North Option)
- Direct APE - Pipeline Corridor, Access Roads and Facilities
- Indirect APE - Pipeline Corridor, Access Roads and Facilities
- Direct APE - Pipeline Corridor, Access Roads and Facilities (North Option)
- Indirect APE - Pipeline Corridor, Access Roads and Facilities (North Option)
- Iditarod National Historic Trail
- Iditarod Race Route Trail

Data Sources: Donlin Gold 2013, 2014, 2017; USGS NHD 2013; ADNR

0 0.5 1 2 3 4 Miles

DONLIN GOLD

DONLIN GOLD PROJECT EIS

AREA OF POTENTIAL EFFECTS

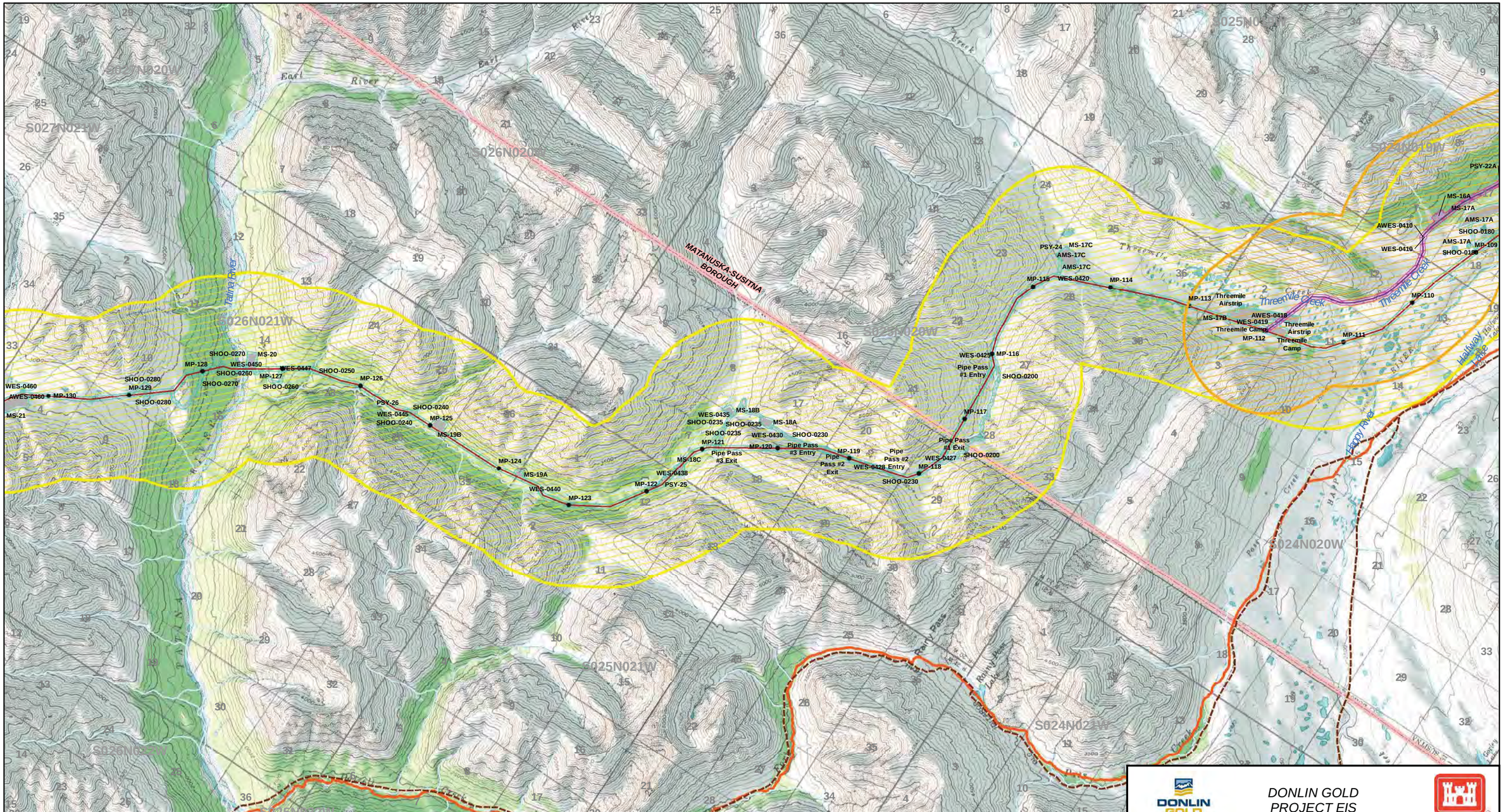

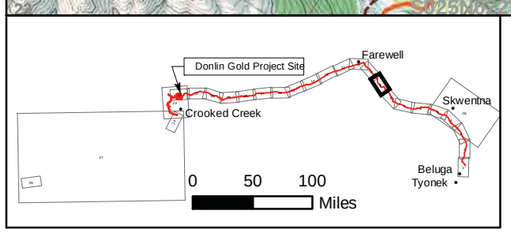

Coordinate System: NAD 1983 UTM Zone 5N
Projection: Transverse Mercator
Datum: North American 1983
False Easting: 500,000.0000
False Northing: 0.0000
Central Meridian: -153.0000
Scale Factor: 0.9996
Latitude Of Origin: 0.0000
Units: Meter

- Proposed Pipeline w/ Mileposts
- Proposed Pipeline (North Option)
- Proposed Pipeline Construction Facilities
- Proposed Pipeline Construction Facilities (North Option)
- Direct APE - Pipeline Corridor, Access Roads and Facilities
- Indirect APE - Pipeline Corridor, Access Roads and Facilities
- Direct APE - Pipeline Corridor, Access Roads and Facilities (North Option)
- Indirect APE - Pipeline Corridor, Access Roads and Facilities (North Option)
- Iditarod National Historic Trail
- Iditarod Race Route Trail

Data Sources: Donlin Gold 2013, 2014, 2017; USGS NHD 2013; ADNR

0 0.5 1 2 3 4 Miles

DONLIN GOLD

DONLIN GOLD PROJECT EIS

AREA OF POTENTIAL EFFECTS

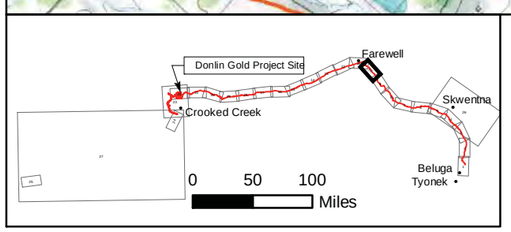

Coordinate System: NAD 1983 UTM Zone 5N
Projection: Transverse Mercator
Datum: North American 1983
False Easting: 500,000.0000
False Northing: 0.0000
Central Meridian: -153.0000
Scale Factor: 0.9996
Latitude Of Origin: 0.0000
Units: Meter

- Proposed Pipeline w/ Mileposts
- Proposed Pipeline Facilities
- Proposed Pipeline Construction Facilities
- Direct APE - Pipeline Corridor, Access Roads and Facilities
- Indirect APE - Pipeline Corridor, Access Roads and Facilities
- Iditarod National Historic Trail
- Iditarod Race Route Trail

0 0.5 1 2 3 4 Miles

Data Sources: Donlin Gold 2013, 2014, 2017; USGS NHD 2013; ADNR

DONLIN GOLD

DONLIN GOLD PROJECT EIS

AREA OF POTENTIAL EFFECTS

FEBRUARY 2018

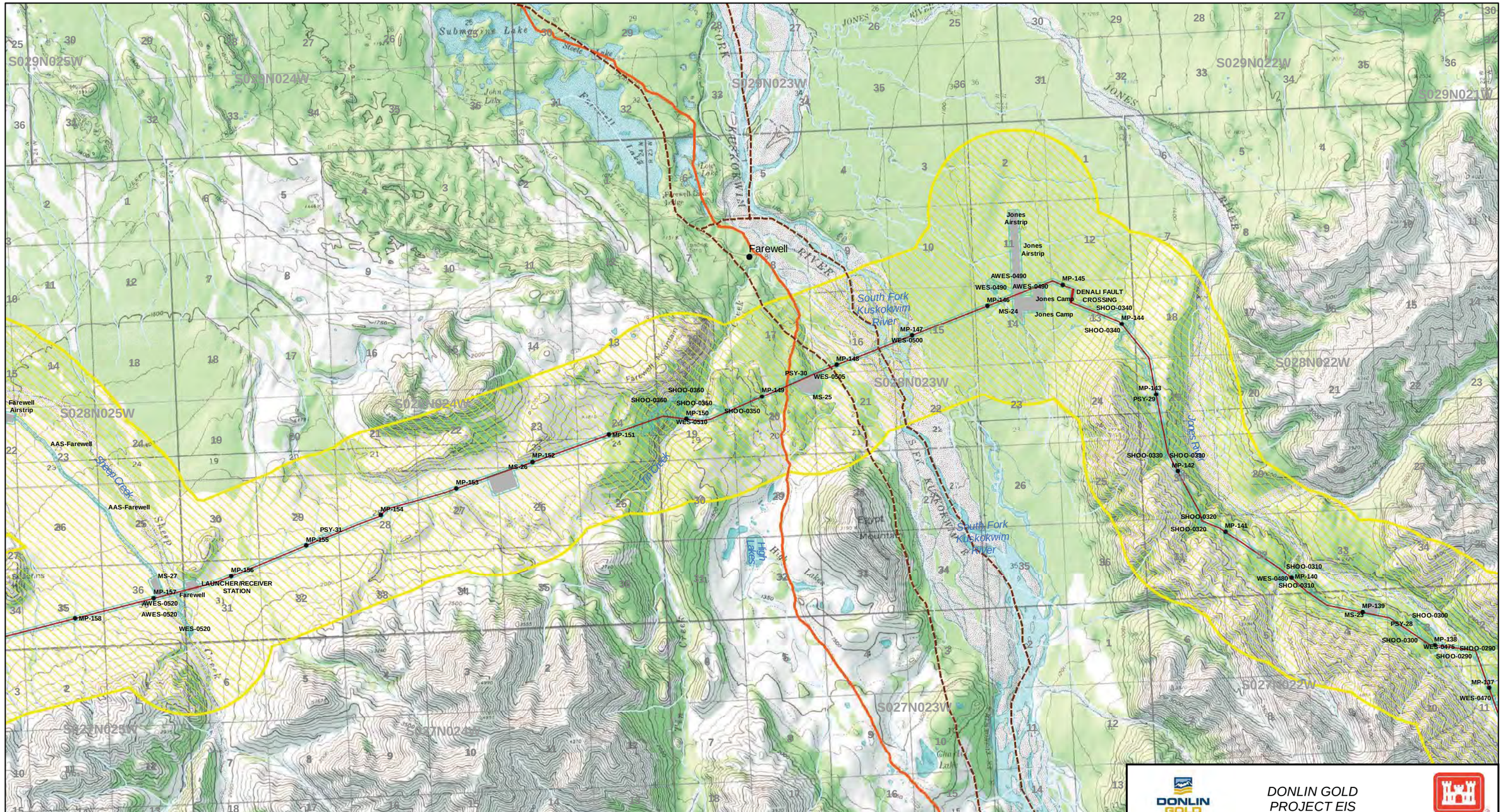

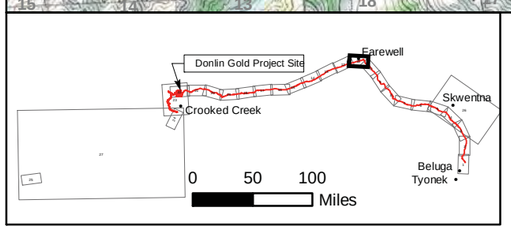

Coordinate System: NAD 1983 UTM Zone 5N
Projection: Transverse Mercator
Datum: North American 1983
False Easting: 500,000.0000
False Northing: 0.0000
Central Meridian: -153.0000
Scale Factor: 0.9996
Latitude Of Origin: 0.0000
Units: Meter

- Proposed Pipeline w/ Mileposts
- Proposed Pipeline Facilities
- Proposed Pipeline Construction Facilities
- Direct APE - Pipeline Corridor, Access Roads and Facilities
- Indirect APE - Pipeline Corridor, Access Roads and Facilities
- Iditarod National Historic Trail
- Iditarod Race Route Trail

Data Sources: Donlin Gold 2013, 2014, 2017; USGS NHD 2013; ADNR

0 0.5 1 2 3 4 Miles

DONLIN GOLD

DONLIN GOLD PROJECT EIS

AREA OF POTENTIAL EFFECTS

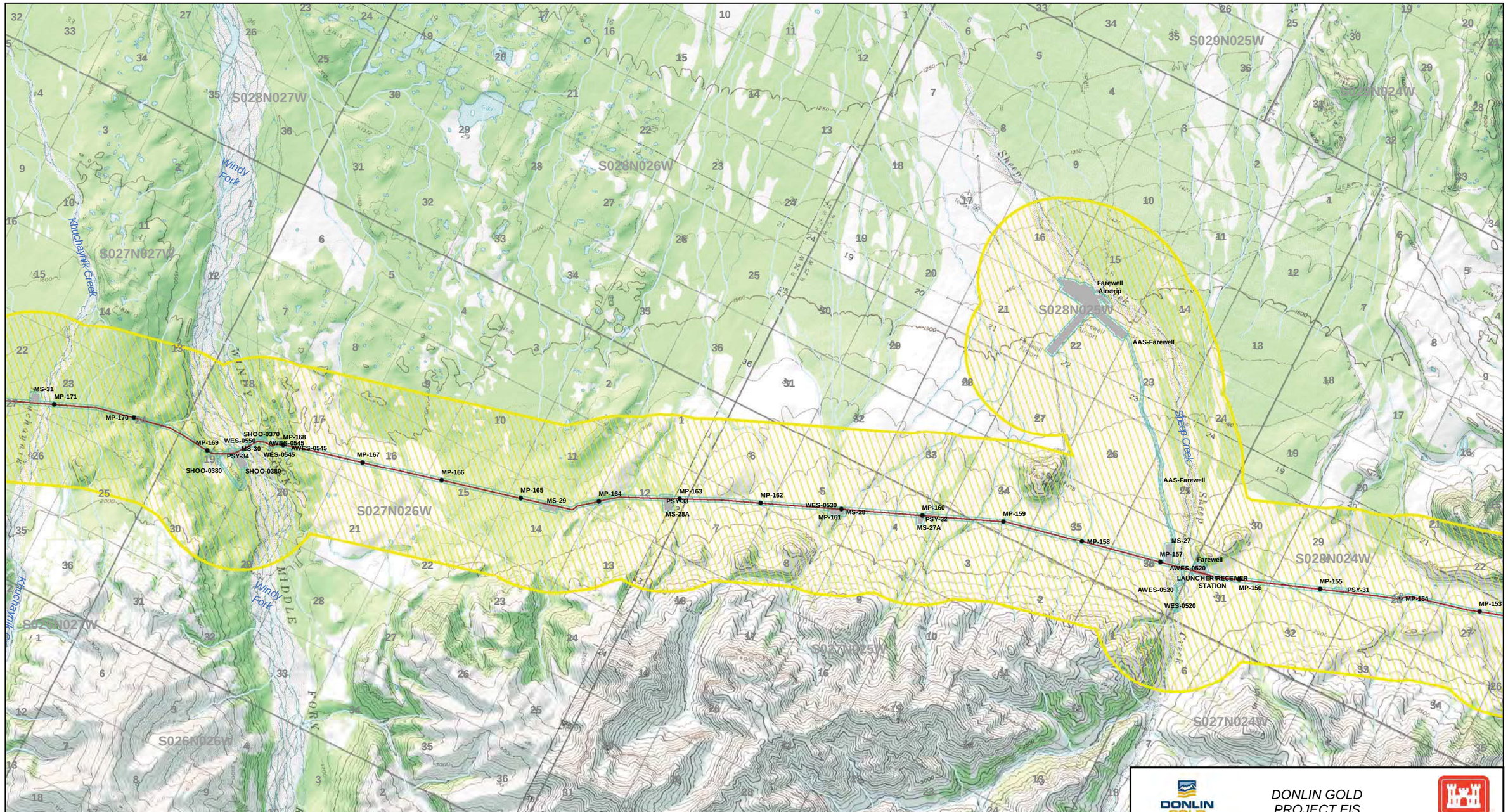

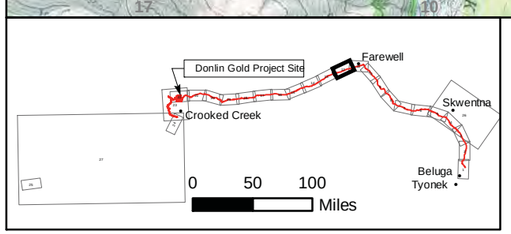

Coordinate System: NAD 1983 UTM Zone 5N
Projection: Transverse Mercator
Datum: North American 1983
False Easting: 500,000.0000
False Northing: 0.0000
Central Meridian: -153.0000
Scale Factor: 0.9996
Latitude Of Origin: 0.0000
Units: Meter

- Proposed Pipeline w/ Mileposts
- Proposed Pipeline Facilities
- Proposed Pipeline Construction Facilities
- Direct APE - Pipeline Corridor, Access Roads and Facilities
- Indirect APE - Pipeline Corridor, Access Roads and Facilities

Data Sources: Donlin Gold 2013, 2014, 2017; USGS NHD 2013; ADNR

0 0.5 1 2 3 4 Miles

DONLIN GOLD

DONLIN GOLD PROJECT EIS

AREA OF POTENTIAL EFFECTS

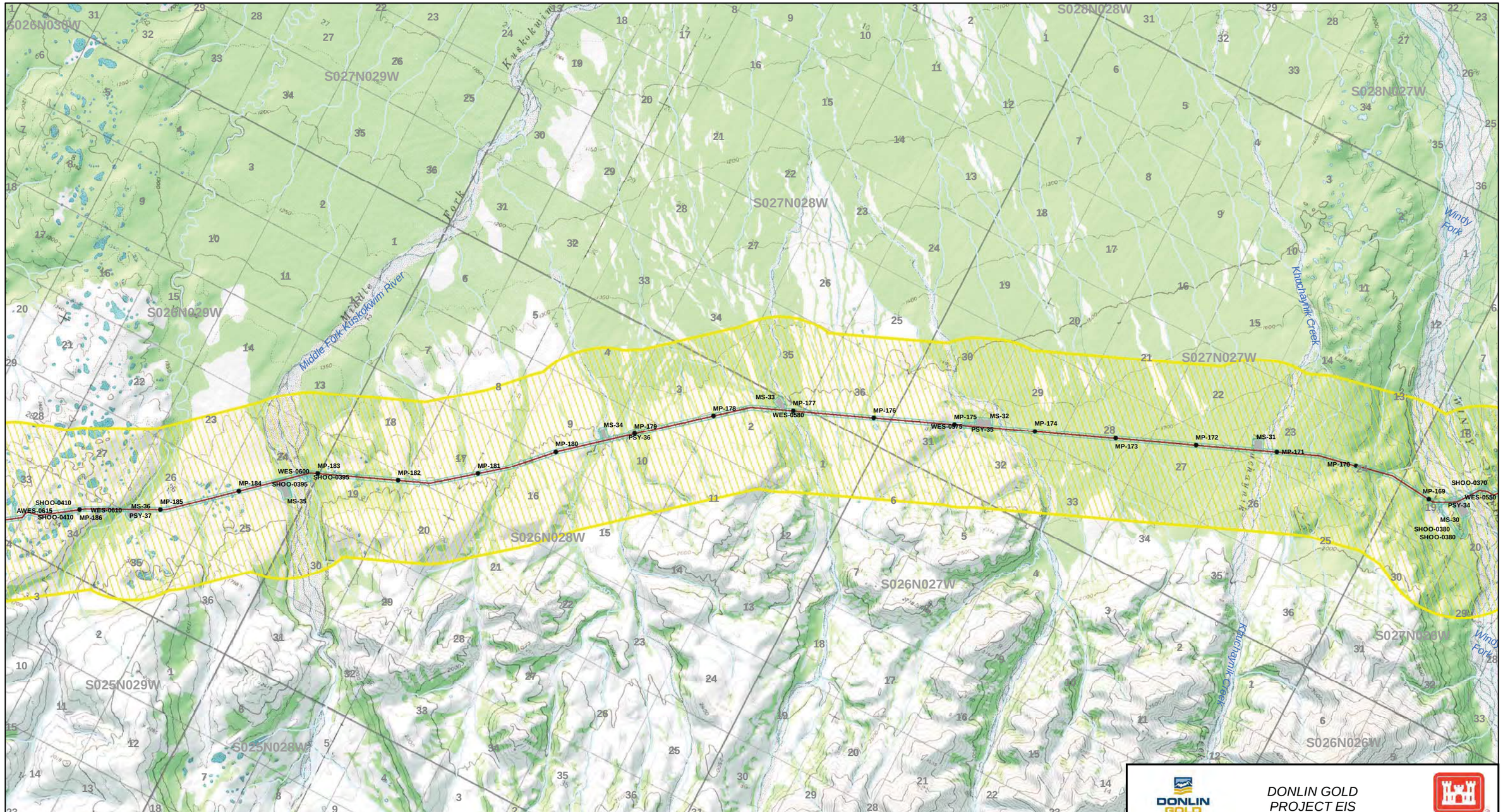

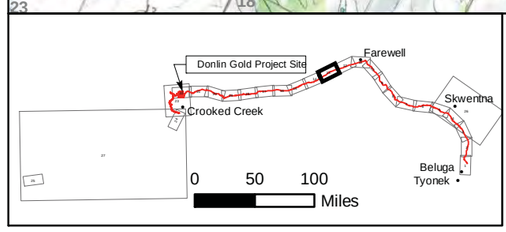

Coordinate System: NAD 1983 UTM Zone 5N
Projection: Transverse Mercator
Datum: North American 1983
False Easting: 500,000.0000
False Northing: 0.0000
Central Meridian: -153.0000
Scale Factor: 0.9996
Latitude Of Origin: 0.0000
Units: Meter

- Proposed Pipeline w/ Mileposts
- Proposed Pipeline Construction Facilities
- Direct APE - Pipeline Corridor, Access Roads and Facilities
- Indirect APE - Pipeline Corridor, Access Roads and Facilities

Data Sources: Donlin Gold 2013, 2014, 2017; USGS NHD 2013; ADNR

0 0.5 1 2 3 4 Miles

DONLIN GOLD

DONLIN GOLD PROJECT EIS

AREA OF POTENTIAL EFFECTS

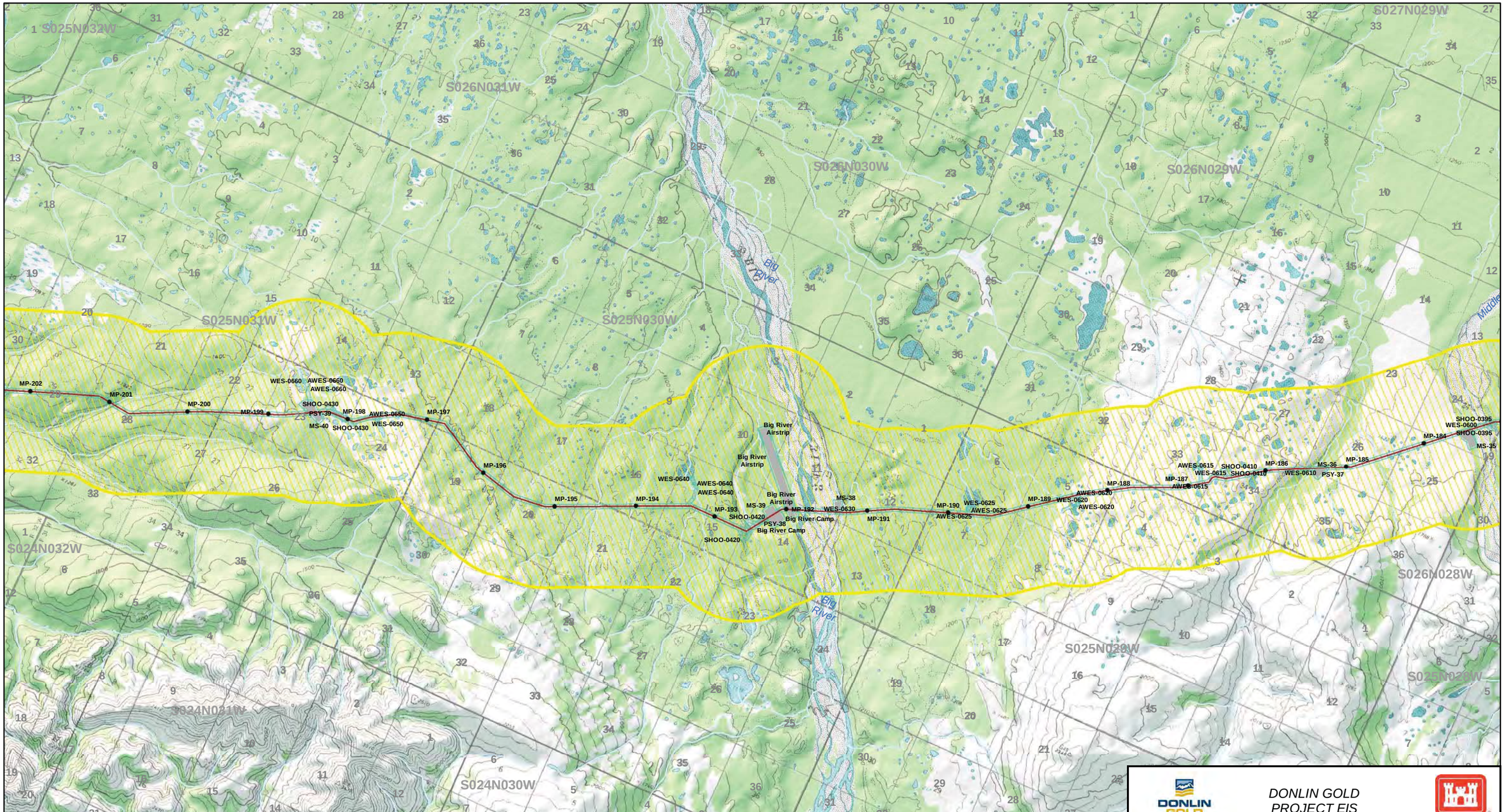

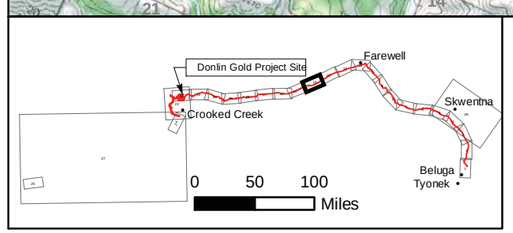

Coordinate System: NAD 1983 UTM Zone 5N
Projection: Transverse Mercator
Datum: North American 1983
False Easting: 500,000.0000
False Northing: 0.0000
Central Meridian: -153.0000
Scale Factor: 0.9996
Latitude Of Origin: 0.0000
Units: Meter

- Proposed Pipeline w/ Mileposts
- Proposed Pipeline Construction Facilities
- Direct APE - Pipeline Corridor, Access Roads and Facilities
- Indirect APE - Pipeline Corridor, Access Roads and Facilities

0 0.5 1 2 3 4 Miles

Data Sources: Donlin Gold 2013, 2014, 2017; USGS NHD 2013; ADNR

DONLIN GOLD

DONLIN GOLD PROJECT EIS

AREA OF POTENTIAL EFFECTS

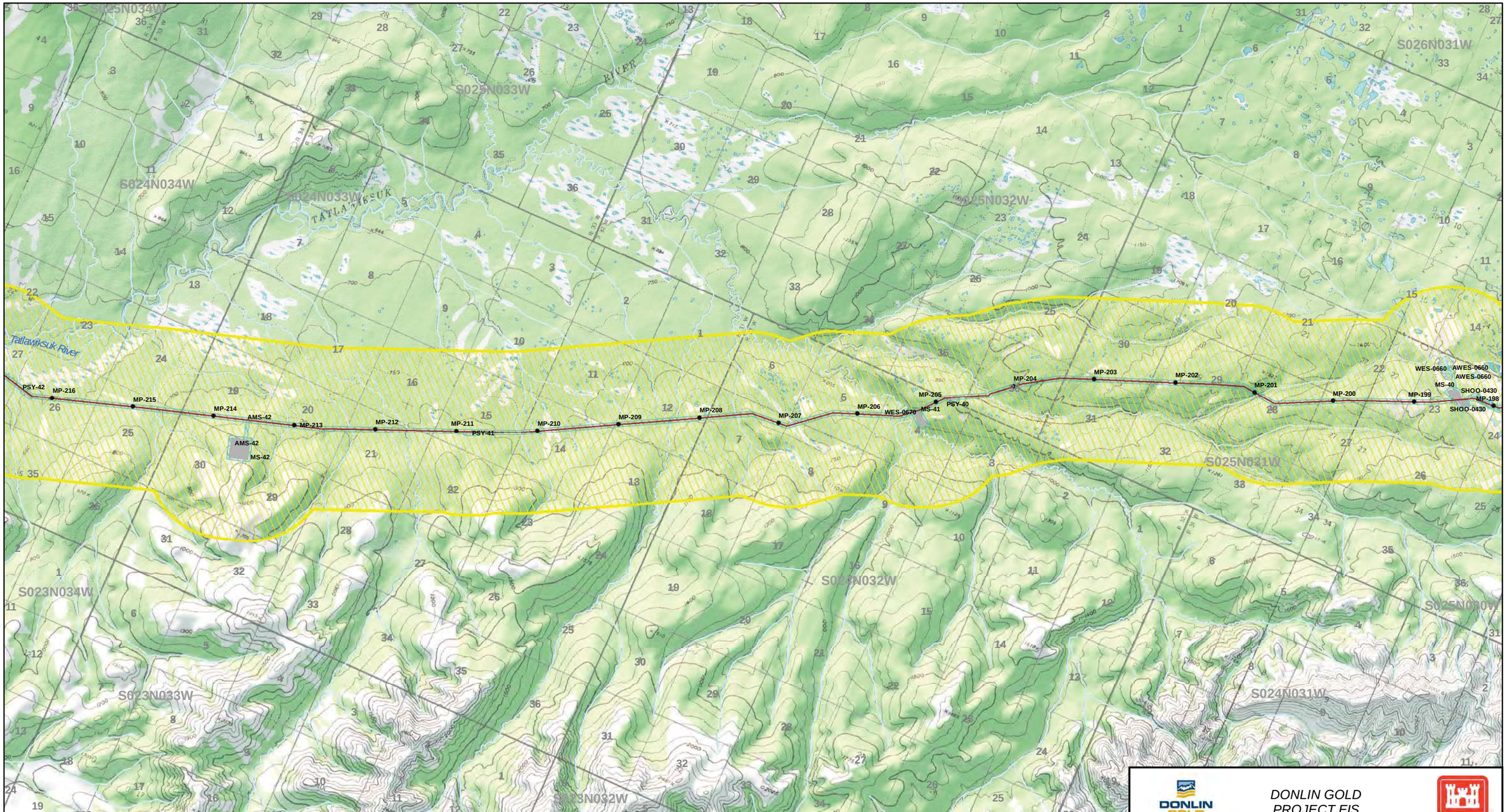

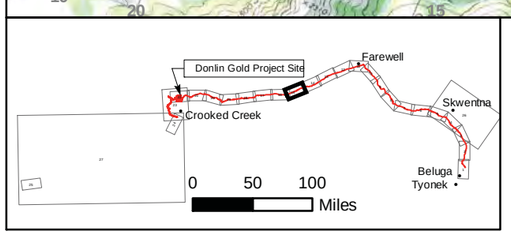

Coordinate System: NAD 1983 UTM Zone 5N
Projection: Transverse Mercator
Datum: North American 1983
False Easting: 500,000.0000
False Northing: 0.0000
Central Meridian: -153.0000
Scale Factor: 0.9996
Latitude Of Origin: 0.0000
Units: Meter

- Proposed Pipeline w/ Mileposts
- Proposed Pipeline Construction Facilities
- Direct APE - Pipeline Corridor, Access Roads and Facilities
- Indirect APE - Pipeline Corridor, Access Roads and Facilities

0 0.5 1 2 3 4 Miles

Data Sources: Donlin Gold 2013, 2014, 2017; USGS NHD 2013; ADNR

DONLIN GOLD

DONLIN GOLD PROJECT EIS

AREA OF POTENTIAL EFFECTS

FEBRUARY 2018

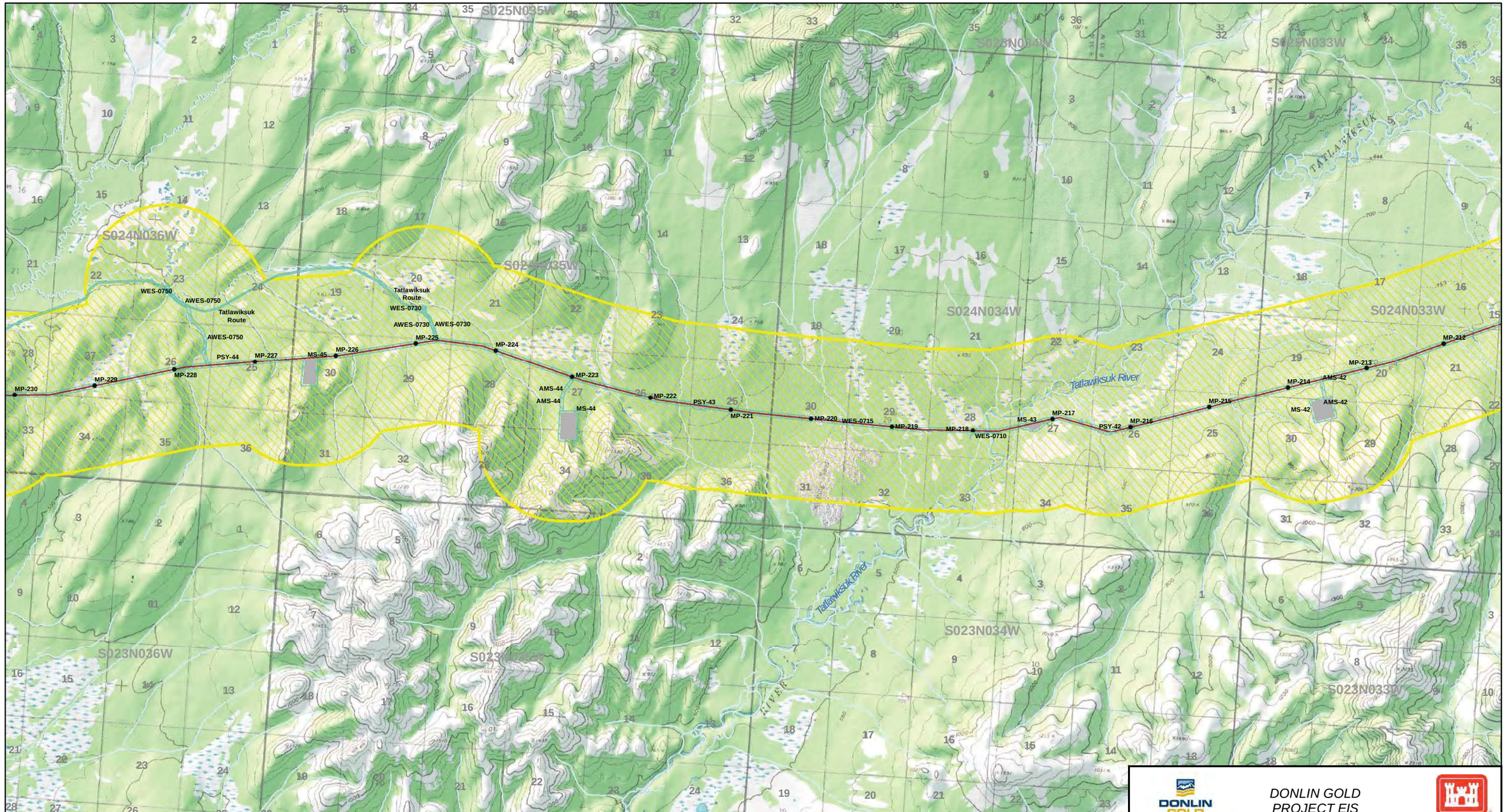

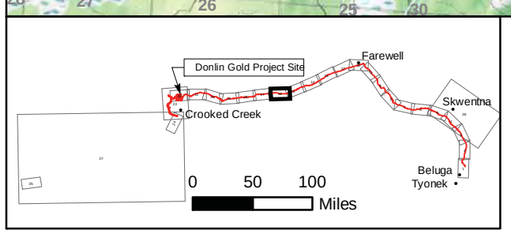

Coordinate System: NAD 1983 UTM Zone 5N
Projection: Transverse Mercator
Datum: North American 1983
False Easting: 500,000.0000
False Northing: 0.0000
Central Meridian: -153.0000
Scale Factor: 0.9996
Latitude Of Origin: 0.0000
Units: Meter

Proposed Pipeline w/ Mileposts
Proposed Pipeline Construction Facilities
Direct APE - Pipeline Corridor, Access Roads and Facilities
Indirect APE - Pipeline Corridor, Access Roads and Facilities

0 0.5 1 2 3 4 Miles

Data Sources: Donlin Gold 2013, 2014, 2017; USGS NHD 2013; ADNR

DONLIN GOLD

DONLIN GOLD PROJECT EIS

AREA OF POTENTIAL EFFECTS

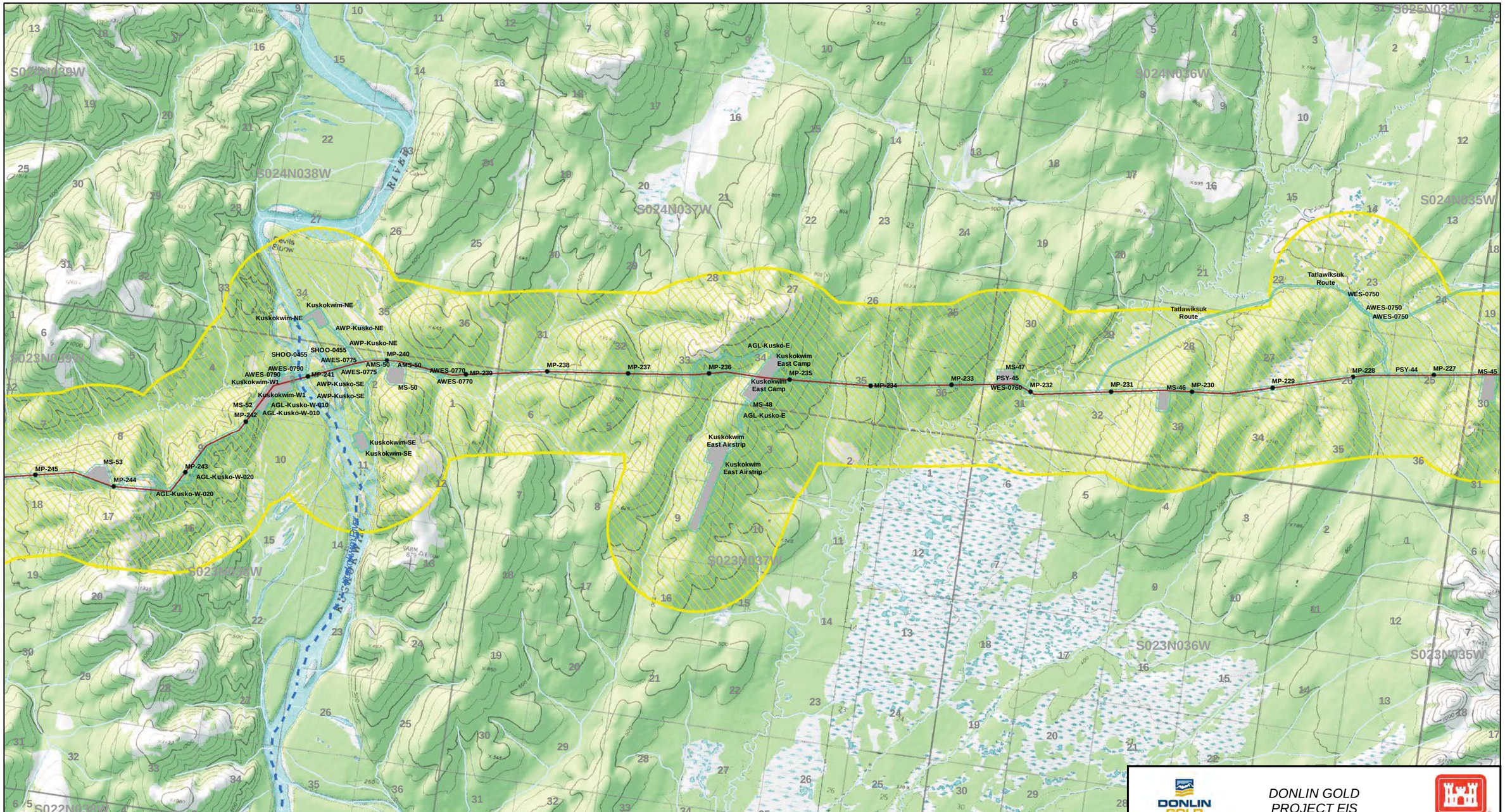

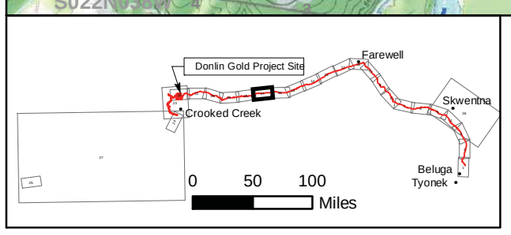

Coordinate System: NAD 1983 UTM Zone 5N
Projection: Transverse Mercator
Datum: North American 1983
False Easting: 500,000.0000
False Northing: 0.0000
Central Meridian: -153.0000
Scale Factor: 0.9996
Latitude Of Origin: 0.0000
Units: Meter

Proposed Pipeline w/ Mileposts
Proposed Pipeline Construction Facilities

Barge Route

SegmentName

Barge Route Construction Only

Direct APE - Pipeline Corridor, Access Roads and Facilities
Indirect APE - Pipeline Corridor, Access Roads and Facilities

0 0.5 1 2 3 4 Miles

Data Sources: Donlin Gold 2013, 2014, 2017; USGS NHD 2013; ADNR

DONLIN GOLD PROJECT EIS

AREA OF POTENTIAL EFFECTS

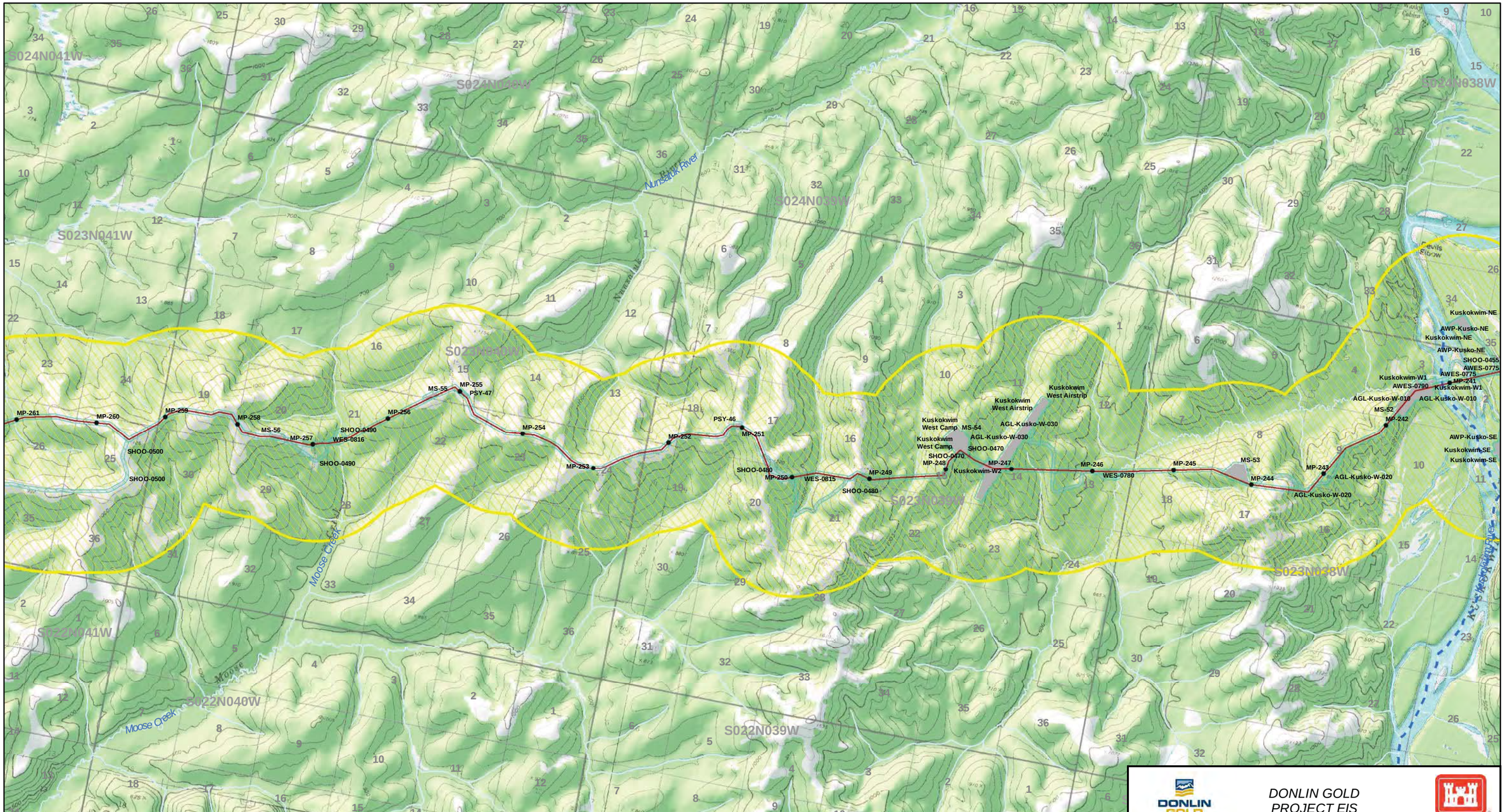

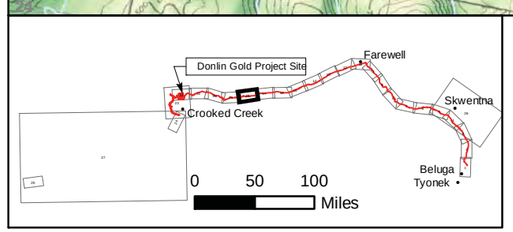

Coordinate System: NAD 1983 UTM Zone 5N
Projection: Transverse Mercator
Datum: North American 1983
False Easting: 500,000.0000
False Northing: 0.0000
Central Meridian: -153.0000
Scale Factor: 0.9996
Latitude Of Origin: 0.0000
Units: Meter

Proposed Pipeline w/ Mileposts
Proposed Pipeline Construction Facilities

Barge Route

SegmentName

Barge Route Construction Only

Direct APE - Pipeline Corridor, Access Roads and Facilities
Indirect APE - Pipeline Corridor, Access Roads and Facilities

0 0.5 1 2 3 4 Miles

Data Sources: Donlin Gold 2013, 2014, 2017; USGS NHD 2013; ADNR

DONLIN GOLD

DONLIN GOLD PROJECT EIS

AREA OF POTENTIAL EFFECTS

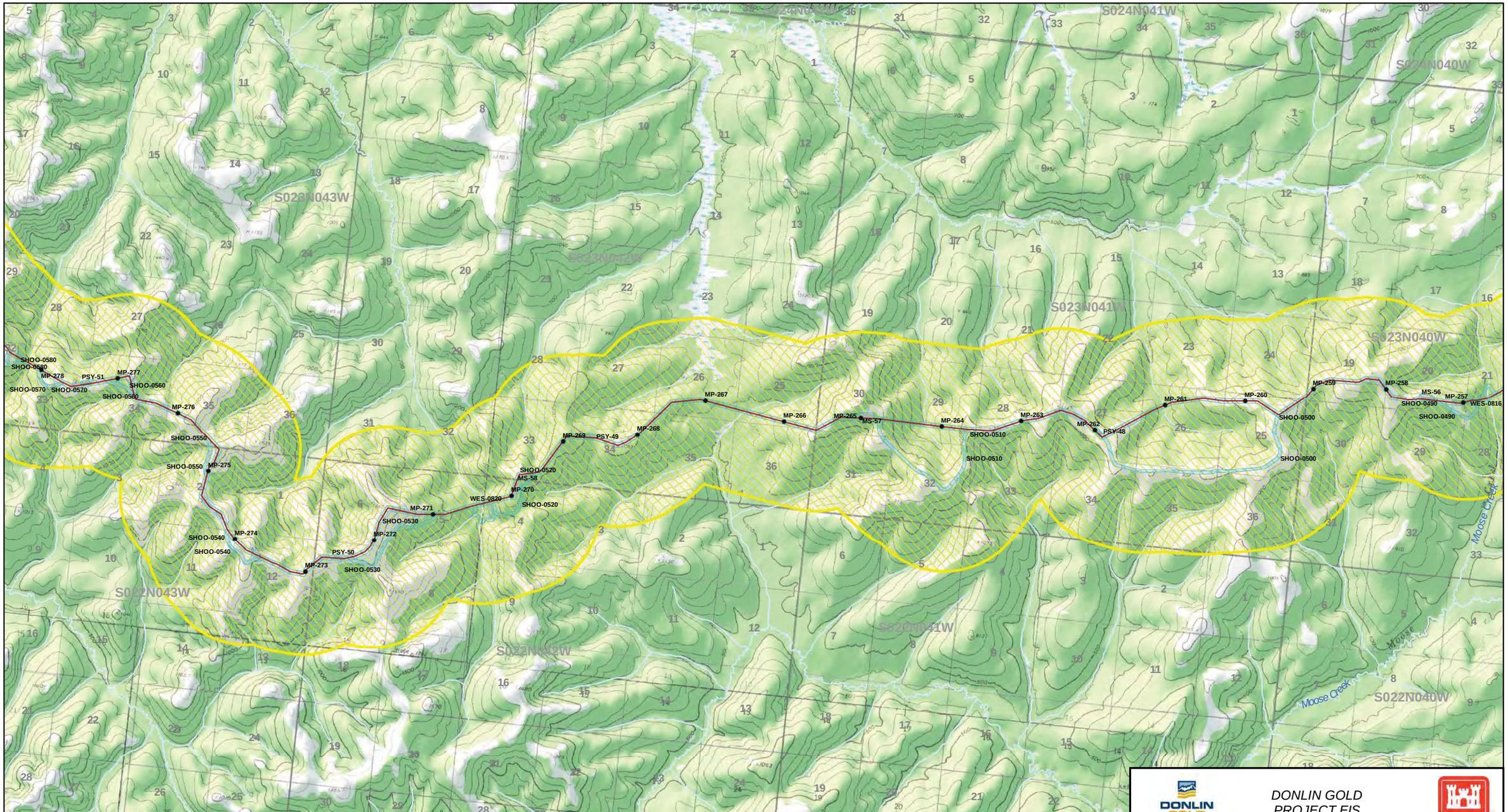

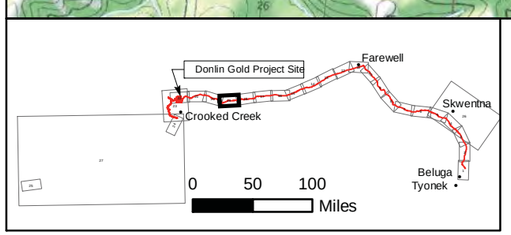

Coordinate System: NAD 1983 UTM Zone 5N
Projection: Transverse Mercator
Datum: North American 1983
False Easting: 500,000.0000
False Northing: 0.0000
Central Meridian: -153.0000
Scale Factor: 0.9996
Latitude Of Origin: 0.0000
Units: Meter

Proposed Pipeline w/ Mileposts
Proposed Pipeline Construction Facilities
Direct APE - Pipeline Corridor, Access Roads and Facilities
Indirect APE - Pipeline Corridor, Access Roads and Facilities

Data Sources: Donlin Gold 2013, 2014, 2017; USGS NHD 2013; ADNR

0 0.5 1 2 3 4 Miles

DONLIN GOLD

DONLIN GOLD PROJECT EIS

AREA OF POTENTIAL EFFECTS

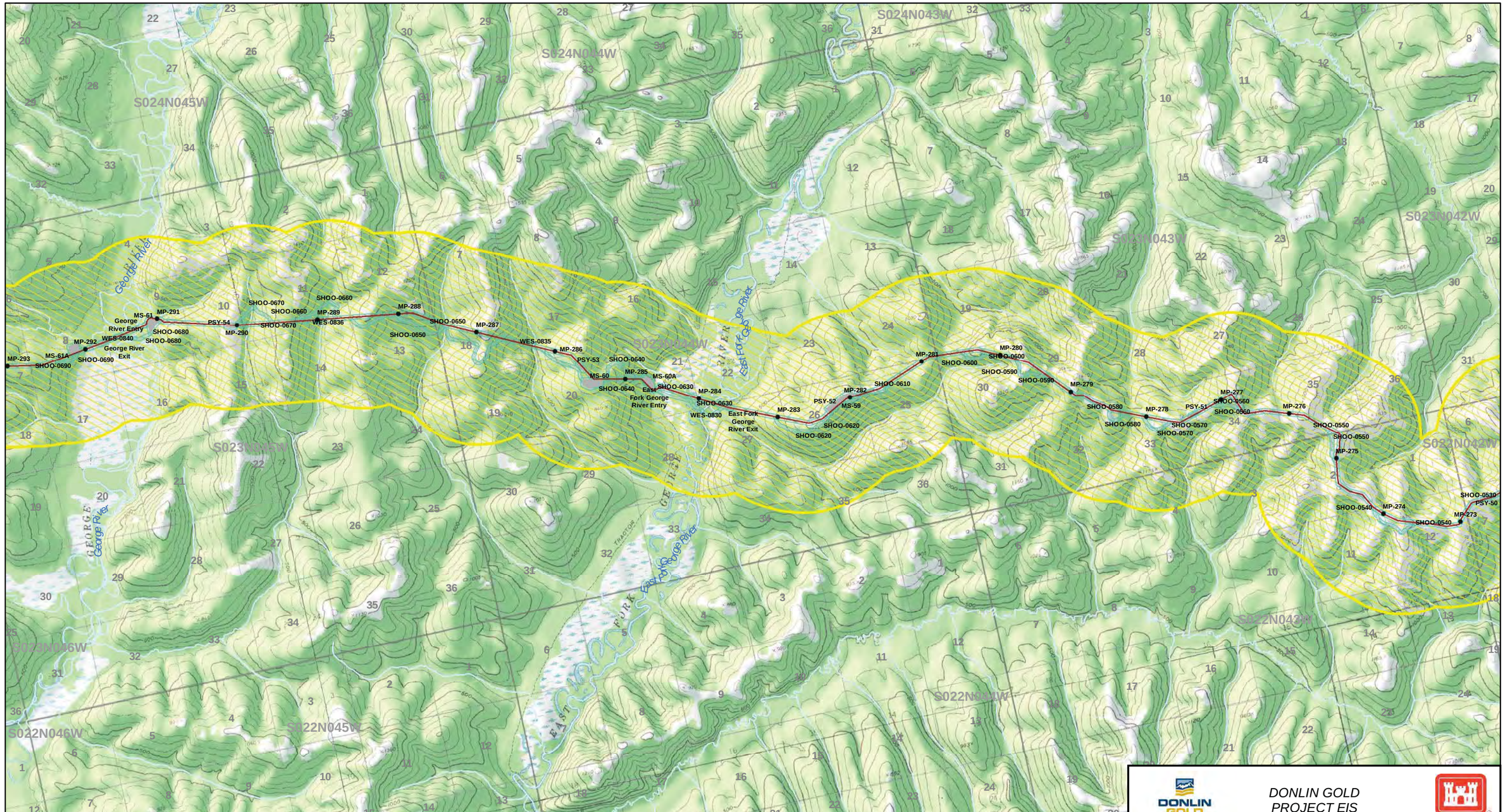

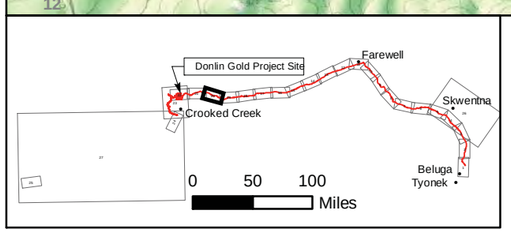

Coordinate System: NAD 1983 UTM Zone 5N
Projection: Transverse Mercator
Datum: North American 1983
False Easting: 500,000.0000
False Northing: 0.0000
Central Meridian: -153.0000
Scale Factor: 0.9996
Latitude Of Origin: 0.0000
Units: Meter

Proposed Pipeline w/ Mileposts
Proposed Pipeline Construction Facilities
Direct APE - Pipeline Corridor, Access Roads and Facilities
Indirect APE - Pipeline Corridor, Access Roads and Facilities

Data Sources: Donlin Gold 2013, 2014, 2017; USGS NHD 2013; ADNR

0 0.5 1 2 3 4 Miles

DONLIN GOLD

DONLIN GOLD PROJECT EIS

AREA OF POTENTIAL EFFECTS

FEBRUARY 2018

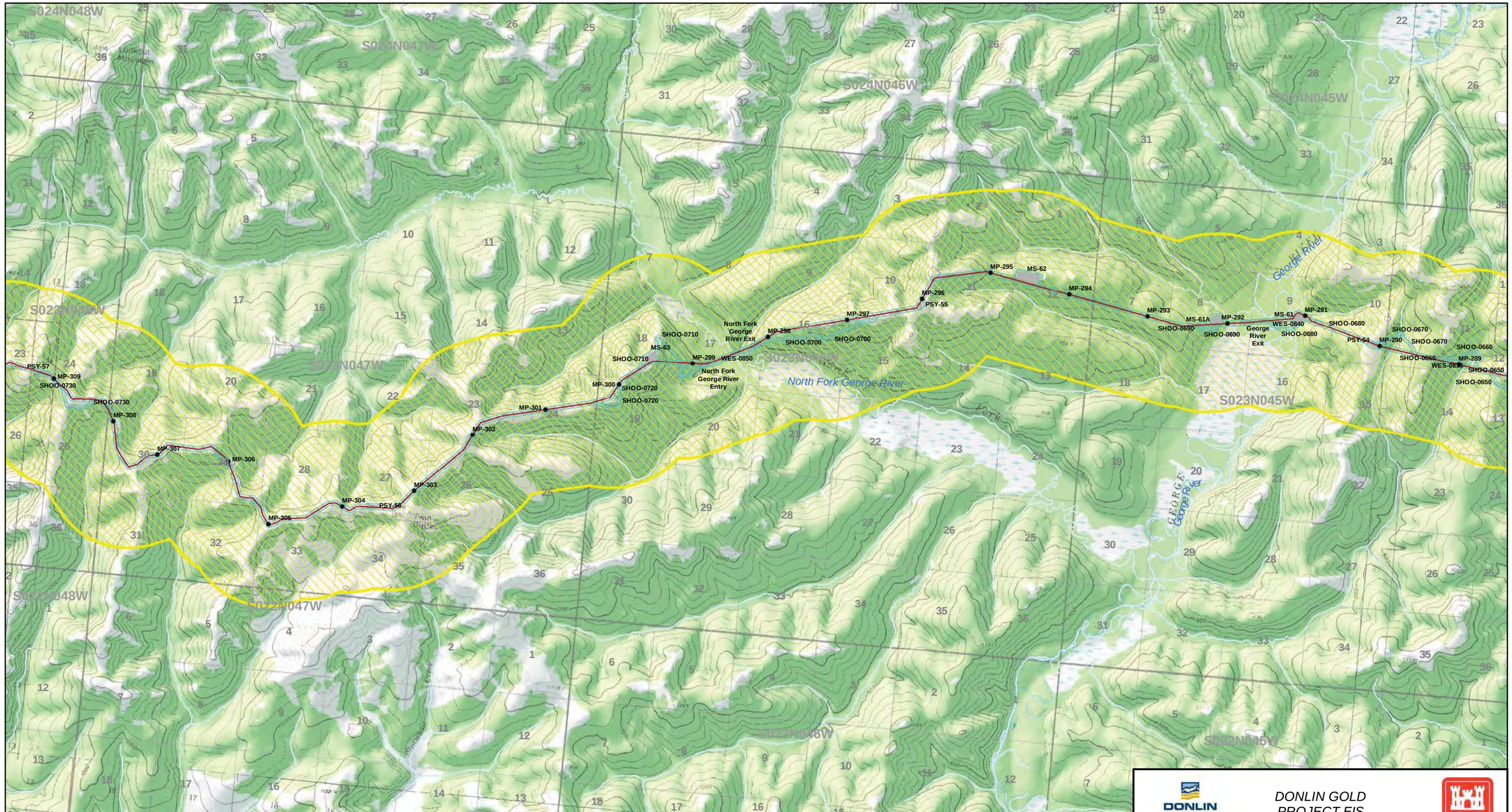

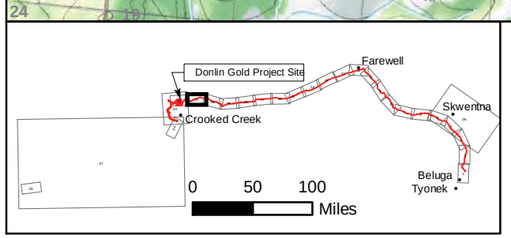

Coordinate System: NAD 1983 UTM Zone 5N
Projection: Transverse Mercator
Datum: North American 1983
False Easting: 500,000.0000
False Northing: 0.0000
Central Meridian: -153.0000
Scale Factor: 0.9996
Latitude Of Origin: 0.0000
Units: Meter

- Proposed Pipeline w/ Mileposts
- Proposed Pipeline Construction Facilities
- Direct APE - Pipeline Corridor, Access Roads and Facilities
- Indirect APE - Pipeline Corridor, Access Roads and Facilities

0 0.5 1 2 3 4 Miles

Data Sources: Donlin Gold 2013, 2014, 2017; USGS NHD 2013; ADNR

DONLIN GOLD

DONLIN GOLD PROJECT EIS

AREA OF POTENTIAL EFFECTS

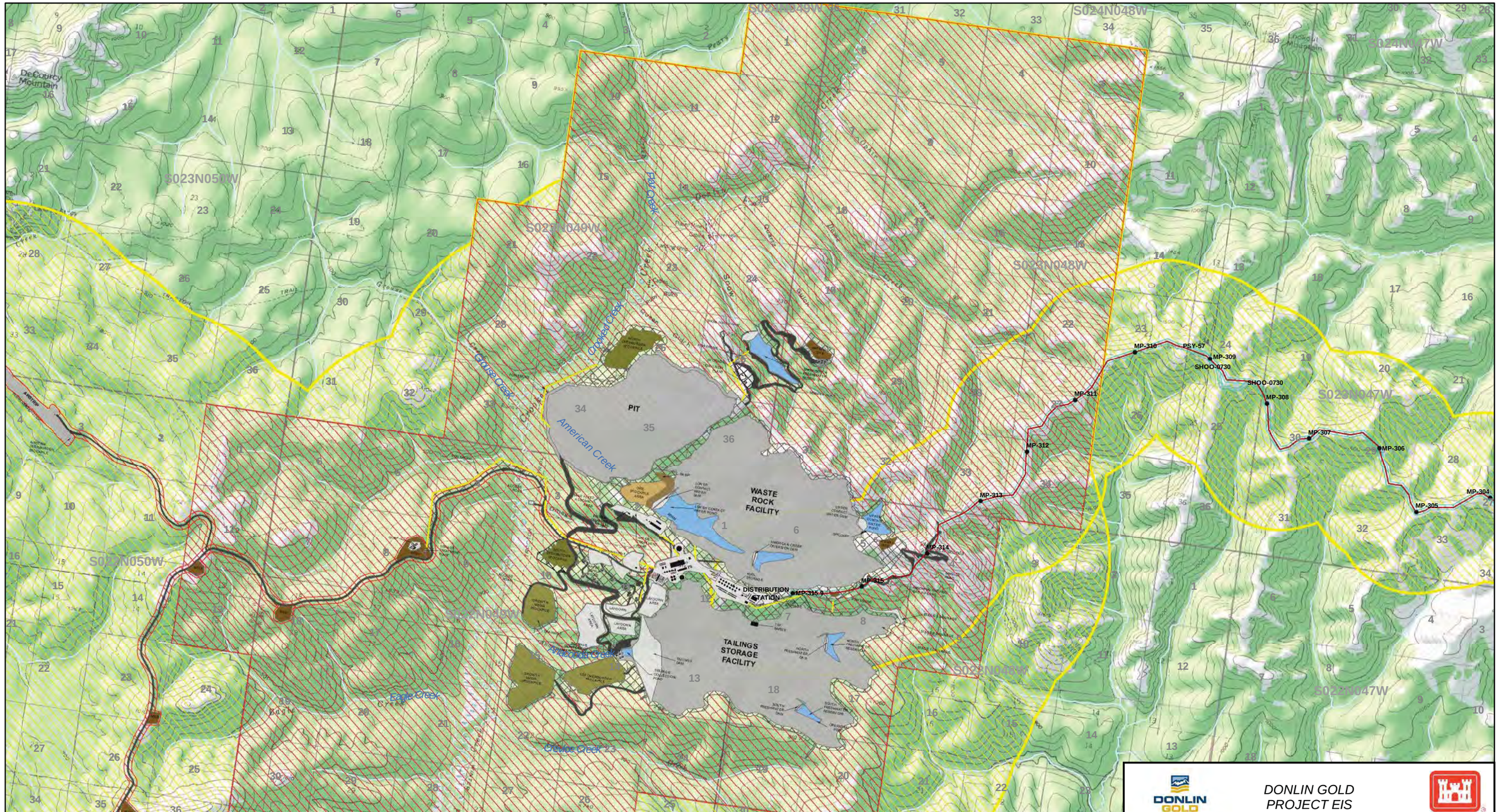

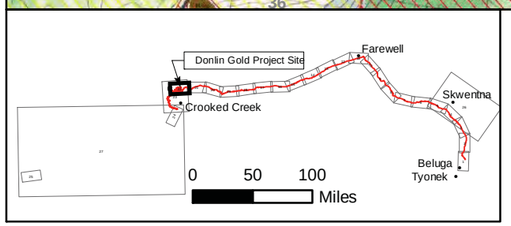

Coordinate System: NAD 1983 UTM Zone 5N
Projection: Transverse Mercator
Datum: North American 1983
False Easting: 500,000.0000
False Northing: 0.0000
Central Meridian: -153.0000
Scale Factor: 0.9996
Latitude Of Origin: 0.0000
Units: Meter

- Proposed Pipeline w/ Mileposts
- Proposed Pipeline Facilities
- Proposed Pipeline Construction Facilities
- Direct APE - Mine Site Facilities and Lease Area
- Indirect APE - Mine Site Facilities and Lease Area
- Direct APE - Pipeline Corridor, Access Roads and Facilities
- Indirect APE - Pipeline Corridor, Access Roads and Facilities

0 0.5 1 2 3 4 Miles

Data Sources: Donlin Gold 2013, 2014, 2017; USGS NHD 2013; ADNR

DONLIN GOLD

DONLIN GOLD PROJECT EIS

AREA OF POTENTIAL EFFECTS

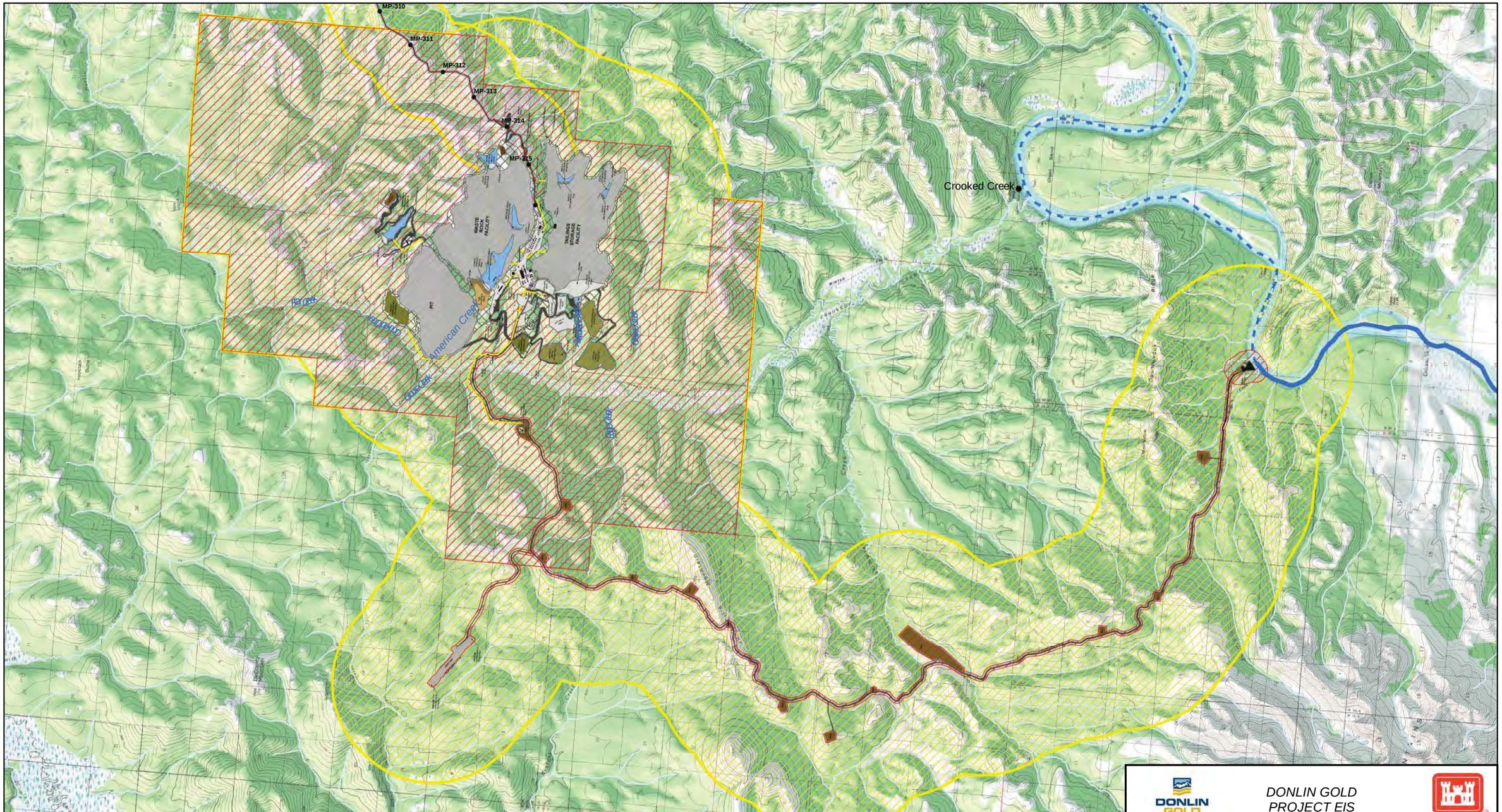

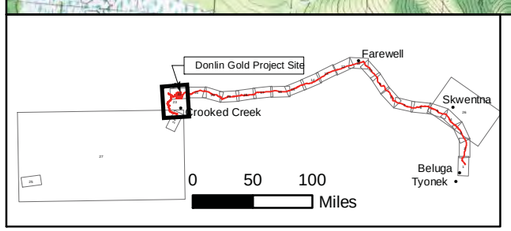

Coordinate System: NAD 1983 UTM Zone 5N
Projection: Transverse Mercator
Datum: North American 1983
False Easting: 500,000.0000
False Northing: 0.0000
Central Meridian: -153.0000
Scale Factor: 0.9996
Latitude Of Origin: 0.0000
Units: Meter

Proposed Pipeline w/ Mileposts
Proposed Pipeline Facilities
Barge Route
SegmentName
Barge Route APE
Barge Route Construction Only
Direct APE - Mine Site Facilities and Lease Area
Indirect APE - Mine Site Facilities and Lease Area
Direct APE - Pipeline Corridor, Access Roads and Facilities
Indirect APE - Pipeline Corridor, Access Roads and Facilities

0 1 2 4 6 8 Miles

Data Sources: Donlin Gold 2013, 2014, 2017; USGS NHD 2013; ADNR

DONLIN GOLD

DONLIN GOLD PROJECT EIS

AREA OF POTENTIAL EFFECTS

FEBRUARY 2018

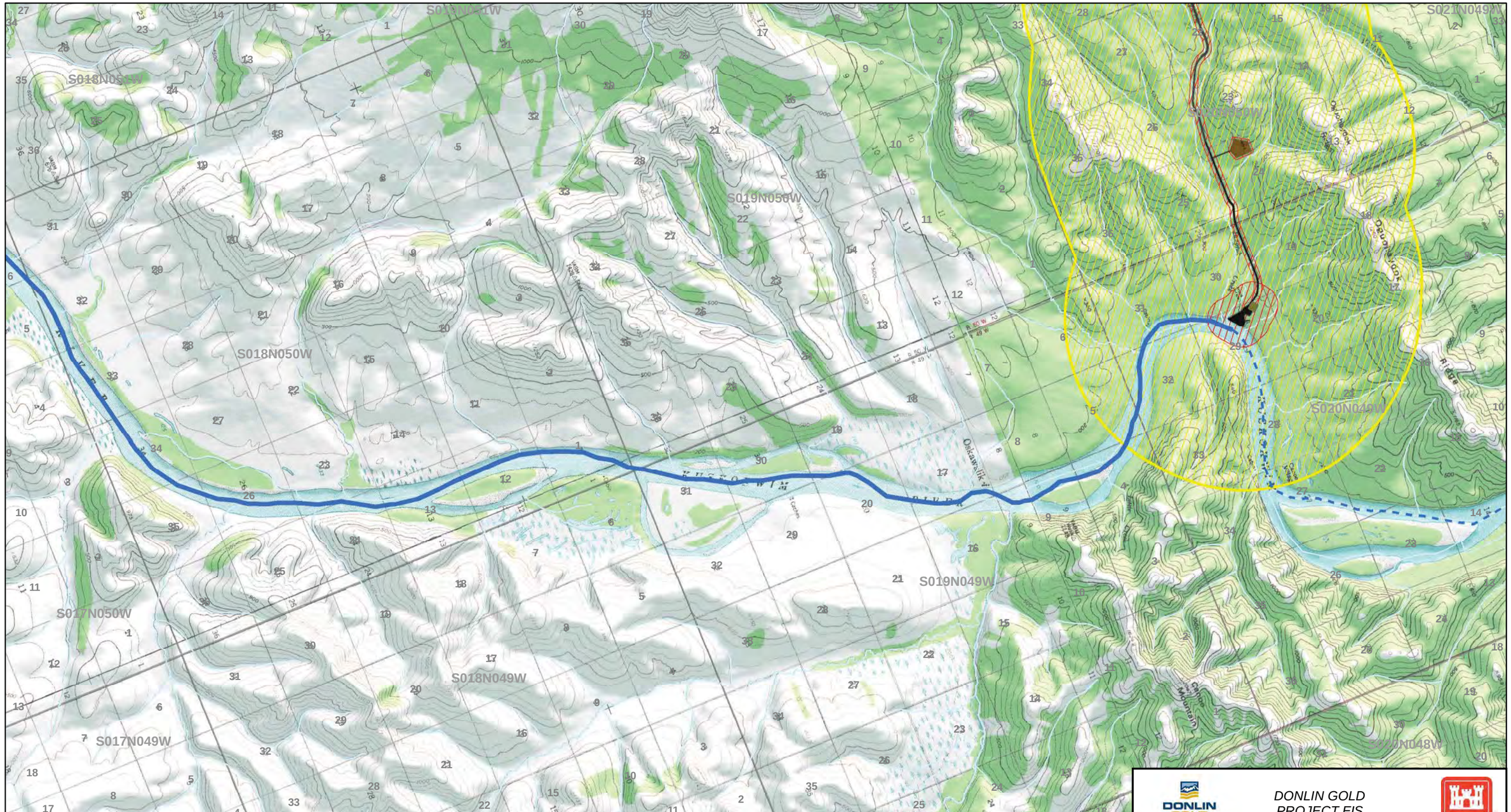

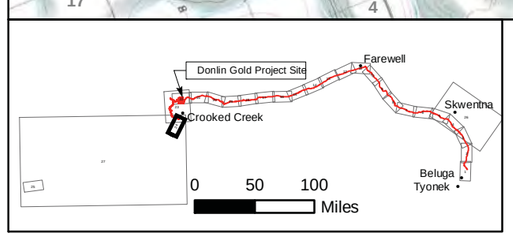

Coordinate System: NAD 1983 UTM Zone 5N
Projection: Transverse Mercator
Datum: North American 1983
False Easting: 500,000.0000
False Northing: 0.0000
Central Meridian: -153.0000
Scale Factor: 0.9996
Latitude Of Origin: 0.0000
Units: Meter

Barge Route

SegmentName

- Barge Route APE
- Barge Route Construction Only
- Indirect APE - Mine Site Facilities and Lease Area

0 0.5 1 2 3 4 Miles

Data Sources: Donlin Gold 2013, 2014, 2017; USGS NHD 2013; ADNR

DONLIN GOLD

DONLIN GOLD PROJECT EIS

AREA OF POTENTIAL EFFECTS

Data Sources: Donlin Gold 2013, 2014, 2017; USGS NHD 2013; ADNR

DONLIN GOLD

DONLIN GOLD PROJECT EIS

AREA OF POTENTIAL EFFECTS

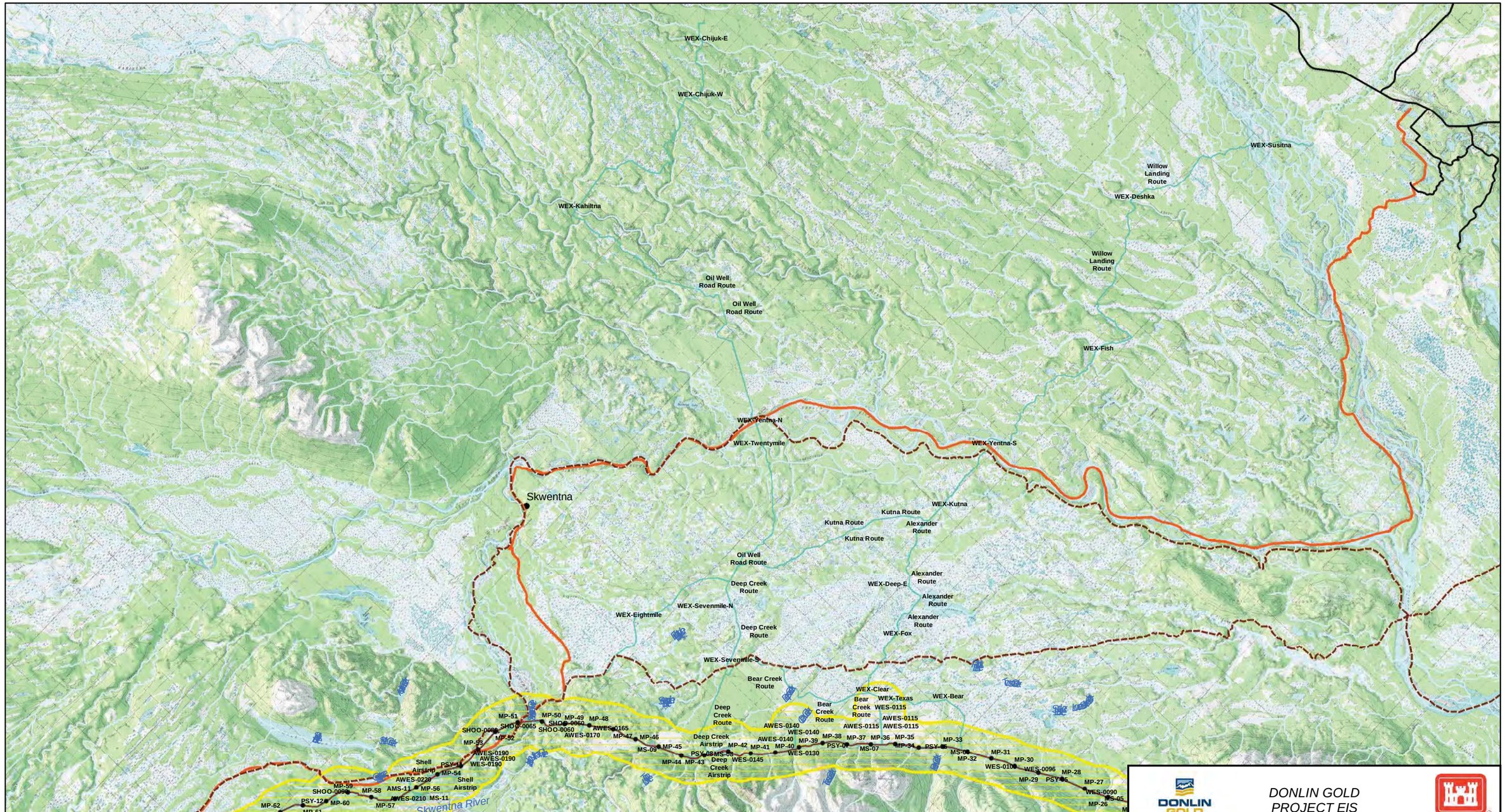

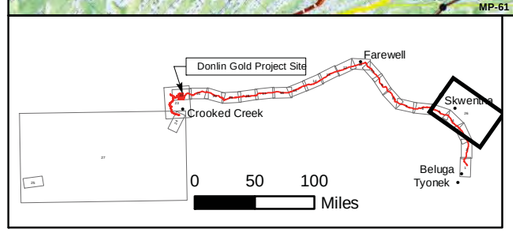

Coordinate System: NAD 1983 UTM Zone 5N
Projection: Transverse Mercator
Datum: North American 1983
False Easting: 500,000.0000
False Northing: 0.0000
Central Meridian: -153.0000
Scale Factor: 0.9996
Latitude Of Origin: 0.0000
Units: Meter

- Proposed Pipeline w/ Mileposts
- Proposed Pipeline Construction Facilities
- Direct APE - Pipeline Corridor, Access Roads and Facilities
- Indirect APE - Pipeline Corridor, Access Roads and Facilities
- Roads
- Iditarod National Historic Trail
- Iditarod Race Route Trail

0 1.75 3.5 7 10.5 14 Miles

Data Sources: Donlin Gold 2013, 2014, 2017; USGS NHD 2013; ADNR

DONLIN GOLD

DONLIN GOLD PROJECT EIS

AREA OF POTENTIAL EFFECTS

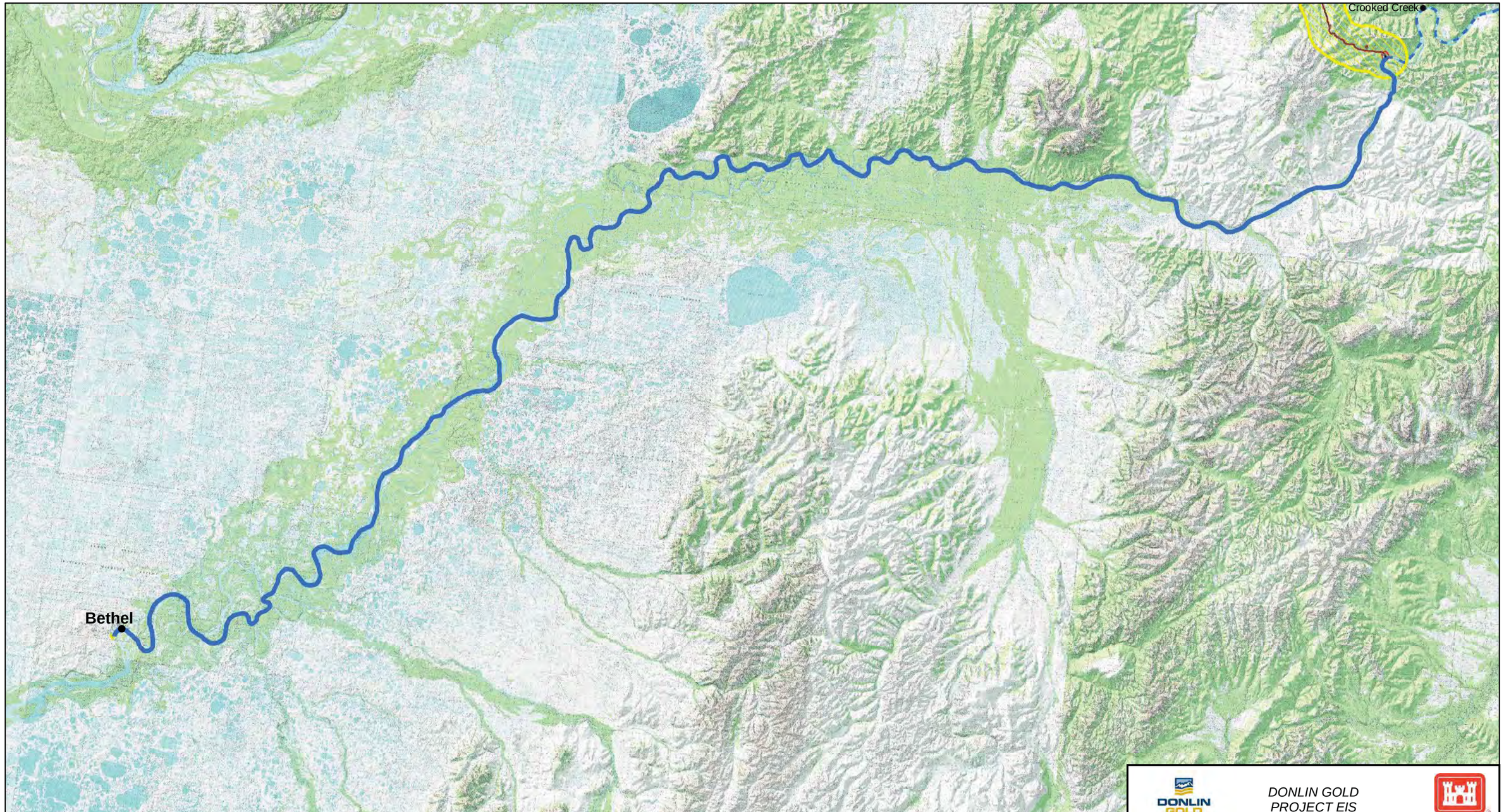

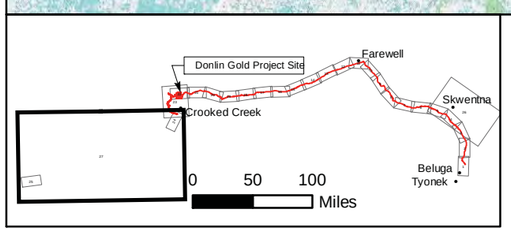

Coordinate System: NAD 1983 UTM Zone 5N
Projection: Transverse Mercator
Datum: North American 1983
False Easting: 500,000.0000
False Northing: 0.0000
Central Meridian: -153.0000
Scale Factor: 0.9996
Latitude Of Origin: 0.0000
Units: Meter

N

Barge Route

SegmentName

- Barge Route APE
- Barge Route Construction Only
- Indirect APE - Mine Site Facilities and Lease Area

Data Sources: Donlin Gold 2013, 2014, 2017; USGS NHD 2013; ADNR

0 4.75 9.5 19 28.5 38 Miles

DONLIN GOLD

DONLIN GOLD PROJECT EIS

AREA OF POTENTIAL EFFECTS