GREENS CREEK MINING COMPANY

STAGE 2 EXPANSION OF TAILINGS FACILITY
POND 6 EXPANSION CONSTRUCTION
CONTRACT NO. CWI CIVIL WORKS

DRAWINGS

DRAWING No.	REV. No.	TITLE
D-54001	0	LOCATION PLAN
D-54002	0	TAILINGS FACILITY GENERAL ARRANGEMENT
D-54003	0	POND 6 FOUNDATION EXCAVATION PLAN
D-54004	0	POND 6 UTILITIES PLAN SHEET 1 OF 2
D-54004	0	POND 6 UTILITIES PLAN SHEET 2 OF 2
D-54005	0	POND 6 FOUNDATION DRAINAGE DETAILS
D-54006	0	POND 6 FINAL GRADING PLAN
D-54007	0	POND 6 ROAD AND DITCH PROFILE AND DETAILS
D-54008	0	POND 6 SOIL-BENTONITE WALLS PLAN, PROFILE AND DETAILS
D-54009	0	POND 6 INSTRUMENTATION PLAN

TECHNICAL SPECIFICATIONS

SECTION	TITLE
4.1	GENERAL
4.2	MEASUREMENT AND PAYMENT
4.3	MOBILIZATION AND DEMOBILIZATION
4.4	DEMOLITION
4.5	CLEARING AND EXCAVATION
4.6	FOUNDATION PREPARATION AND FILL
4.7	FOUNDATION LINER (NOT USED OR INCLUDED)
4.8	DRAINAGE SYSTEM
4.9	SOIL-BENTONITE WALL

APRIL 11, 2008-APPROVED FOR TENDER

Len Murray, P.E. (AK)

Klohn Crippen Berger

APRIL 11, 2008-APPROVED FOR TENDER

Time: 8:47:3
Date: 3/24/2008
Scale: 1=40(PS)
Drawing File: M:\M07802\A54 - 2008 Stage 2 Design\400 Design\410 Drawings\2008design\D-COVER-r0.dwg (awong)
N:\M\M07802\A00 - References\Acad Xref & Image\Images\070523-Pond 6 Overview.jpg

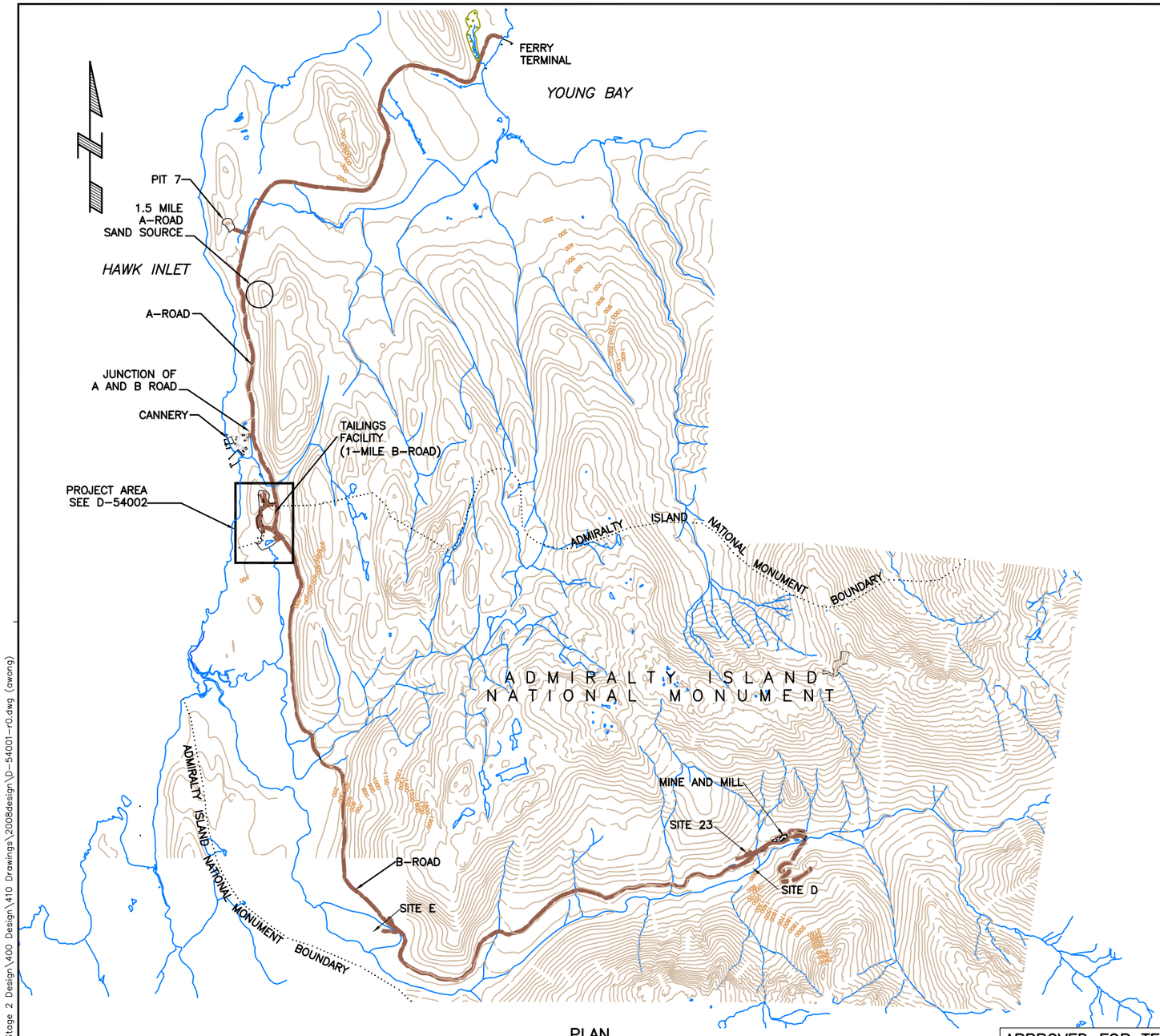

PLAN

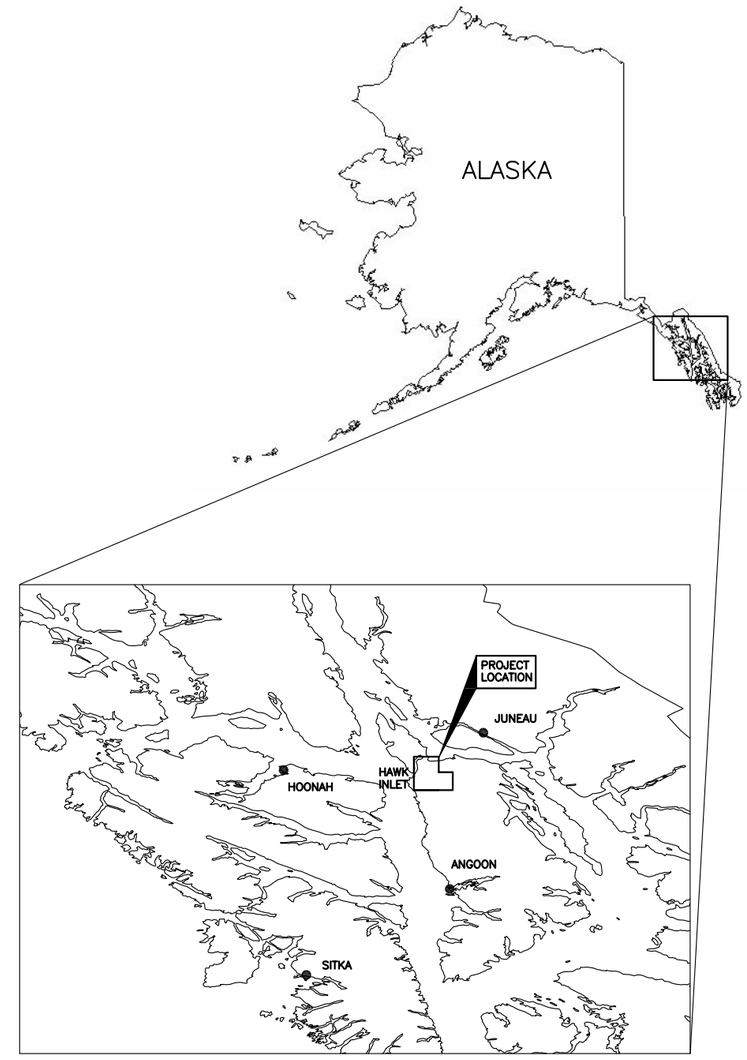

KEY PLAN
SCALE: NTS

APPROVED FOR TENDER

SCALE: 0 5000 FT

NOTES:

1. BASE PLAN PROVIDED BY GCMC, OCTOBER 2000.
2. CONTOUR INTERVAL IS 100 FT.
3. ELEVATIONS ARE IN FEET UNLESS NOTED OTHERWISE. COORDINATES AND ELEVATIONS ARE REFERENCED TO MINE DATUM.

DRAWING NO.	REFERENCE DRAWING	NO.	DATE	ISSUE / REVISION	DRAWN	CHK'D	DESIGN	APP'D
		0	APR 11, 2008	APPROVED FOR TENDER	AW	AD	LC	LM

AS A MUTUAL PROTECTION TO OUR CLIENT, THE PUBLIC AND OURSELVES, ALL REPORTS AND DRAWINGS ARE SUBMITTED FOR THE CONFIDENTIAL INFORMATION OF OUR CLIENT FOR A SPECIFIC PROJECT AND AUTHORIZATION FOR USE AND/OR PUBLICATION OF DATA,STATEMENTS,CONCLUSIONS OR ABSTRACTS FROM OR REGARDING OUR REPORTS AND DRAWINGS IS RESERVED PENDING OUR WRITTEN APPROVAL.

CLIENT
GREENS CREEK MINING COMPANY

Klohn Crippen Berger

PROJECT
STAGE 2 EXPANSION OF TAILINGS FACILITY
POND 6 EXPANSION CONSTRUCTION

TITLE
LOCATION PLAN

SCALE	PROJECT No.	DWG. No.	REV.
AS SHOWN	M07802 A54	D-54001	0

CANCEL PRINTS BEARING PREVIOUS REVISION

Time: 8:42:13
Date: 3/24/2008
Scale: 1=25(PS)
Drawing File: M:\M07802\A54 - 2008 Stage 2 Design\400 Design\410 Drawings\2008design\D-54001-r0.dwg (awong)

KGB-C-LLD

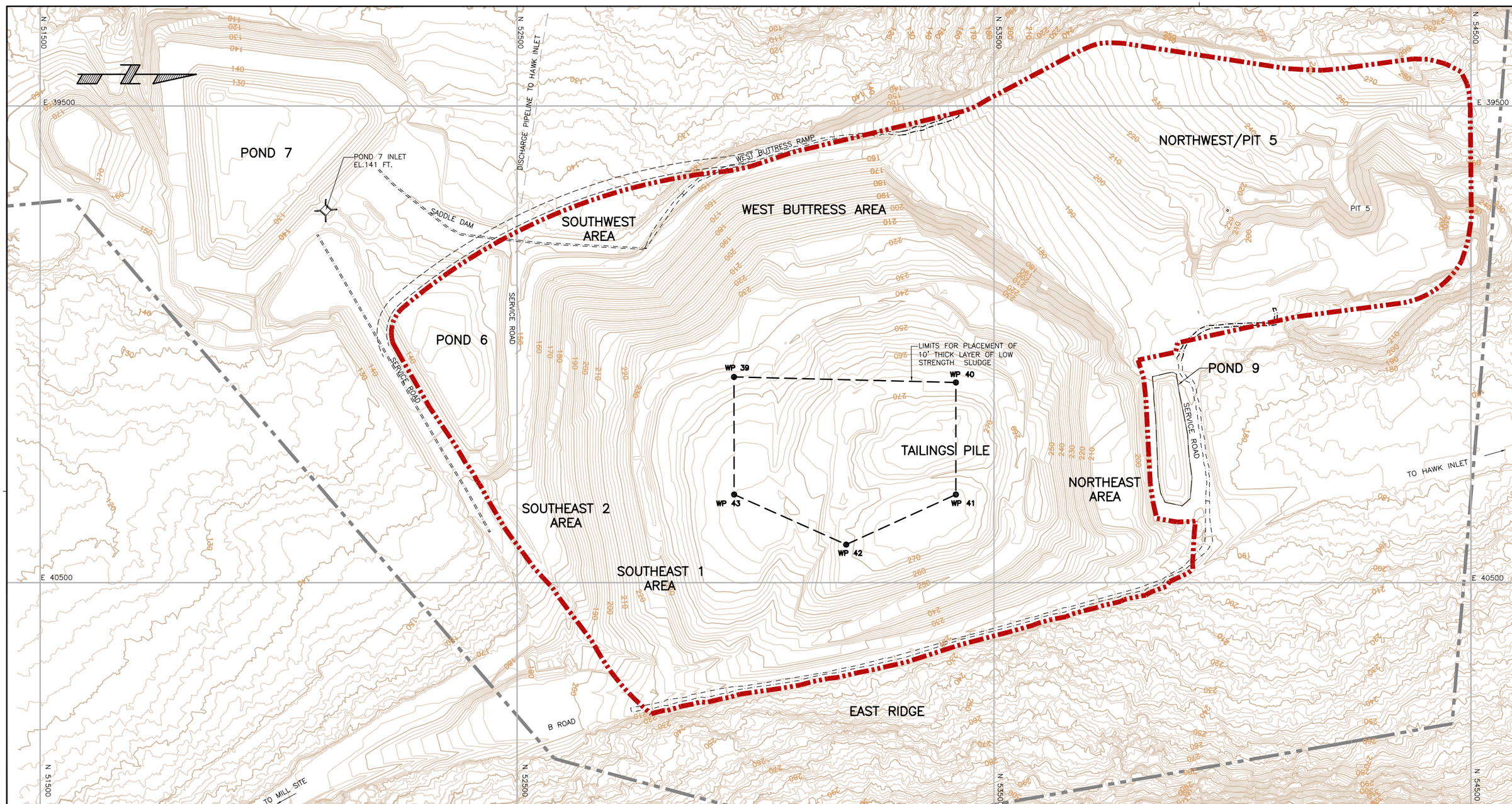

POINT	NORTHING (FT.)	EASTING (FT.)
WP 39	52 955.0	40 068.0
WP 40	53 420.0	40 080.0
WP 41	53 420.0	40 315.0
WP 42	53 190.0	40 420.0
WP 43	52 955.0	40 315.0

LEGEND

- PROPOSED TAILINGS EXPANSION
- EXISTING SOIL–BENTONITE WALL
- LEASE BOUNDARY
- PROPOSED ROAD

GENERAL NOTES:

1. BASE TOPOGRAPHY PROVIDED BY GCMC (FEBRUARY, 2008).
2. LOCATIONS AND ELEVATIONS ARE IN FEET UNLESS OTHERWISE NOTED.

APPROVED FOR TENDER

SCALE: 0 200 FT.

DRAWING NO.	REFERENCE DRAWING	NO.	DATE	ISSUE / REVISION	DRAWN	CHK'D	DESIGN	APP'D
		0	APR 11, 2008	APPROVED FOR TENDER	AW	AD	LC	LM

AS A MUTUAL PROTECTION TO OUR CLIENT, THE PUBLIC AND OURSELVES, ALL REPORTS AND DRAWINGS ARE SUBMITTED FOR THE CONFIDENTIAL INFORMATION OF OUR CLIENT FOR A SPECIFIC PROJECT AND AUTHORIZATION FOR USE AND/OR PUBLICATION OF DATA,STATEMENTS,CONCLUSIONS OR ABSTRACTS FROM OR REGARDING OUR REPORTS AND DRAWINGS IS RESERVED PENDING OUR WRITTEN APPROVAL.

CLIENT: GREENS CREEK MINING COMPANY

Klohn Crippen Berger

PROJECT: STAGE 2 EXPANSION OF TAILINGS FACILITY
POND 6 EXPANSION CONSTRUCTION

TITLE: TAILINGS FACILITY
GENERAL ARRANGEMENT

SCALE	PROJECT No.	DWG. No.	REV.
AS SHOWN	M07802 A54	D–54002	B

CANCEL PRINTS BEARING PREVIOUS REVISION

Time: 8:49:3
Date: 3/24/2008
Scale: 1=1(PS)
Drawing File: M:\M07802\A54 – 2008 Stage 2 Design\400 Design\410 Drawings\2008design\D-54002-r0.dwg (awong)
Xrefs: BM_Greens CK_FEB2008

KCB–C–LD

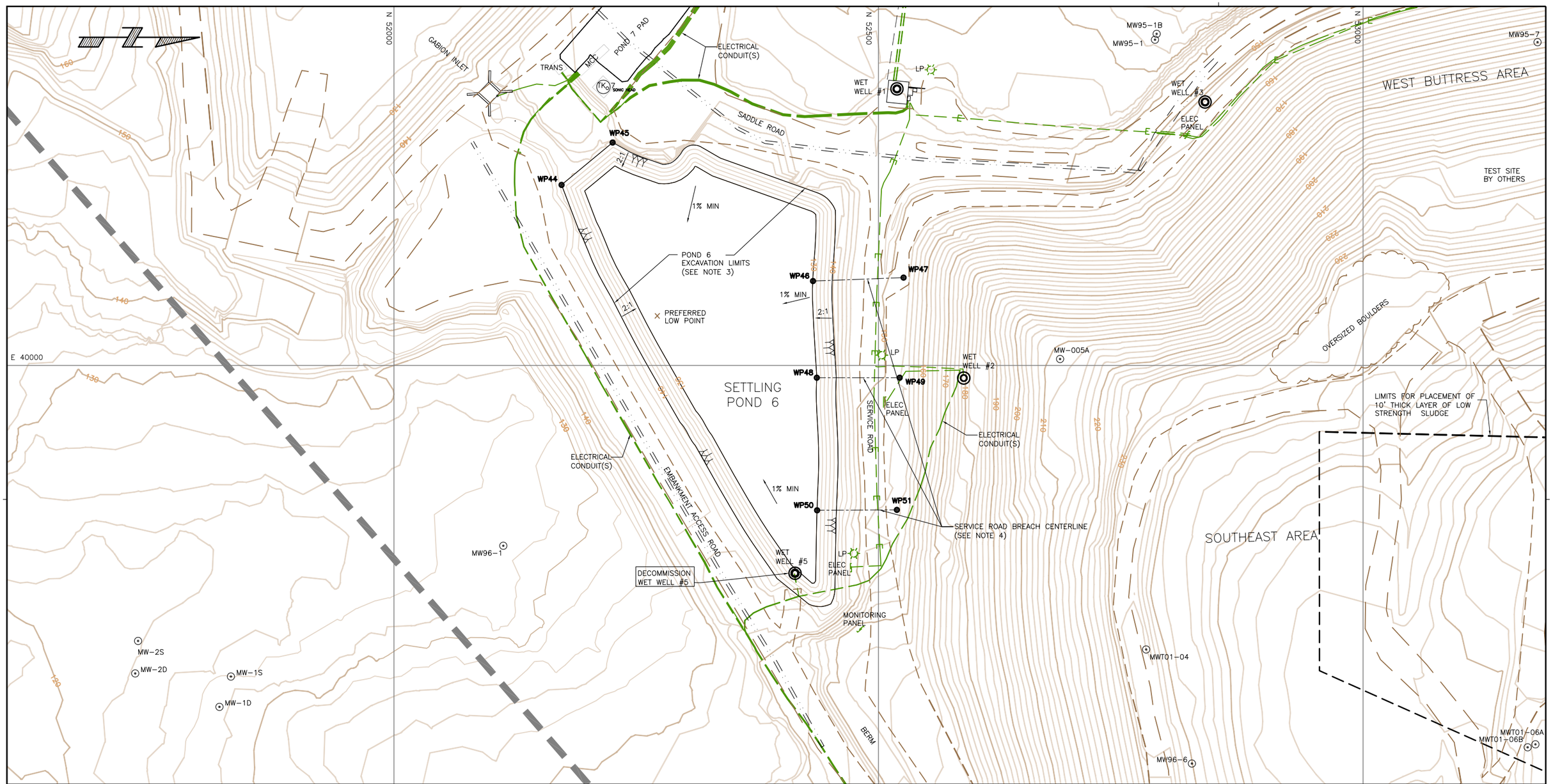

LEGEND

- EXISTING ROAD
- EXISTING SOIL-BENTONITE WALL
- LEASE BOUNDARY
- MW-005A — MONITORING WELLS
- E — ELECTRICAL LINES

NOTES:

1. BASE TOPOGRAPHY PROVIDED BY GCMC (FEBRUARY, 2008).
2. LOCATIONS AND ELEVATIONS ARE IN FEET UNLESS OTHERWISE NOTED.
3. ALL PEAT, SAND, SLUDGE TO BE REMOVED FROM POND 6 FOOTPRINT. FOUNDATION TO BE GRADED TO A COMMON LOW POINT SUCH THAT TILL EXCAVATION IS MINIMIZED AND MINIMUM GRADE IS 1%. EXCAVATION LIMITS SHALL BE AS DIRECTED.
4. BREACH EXISTING SERVICE ROAD DOWN TO EXISTING FOUNDATION DRAIN BLANKET. DIG PERMIT REQUIRED DUE TO EXISTING ELECTRICAL CONDUITS IN AREA.
5. ANY BEDROCK EXPOSED DURING EXCAVATION SHALL BE REPORTED TO OWNER IMMEDIATELY.

POINT	NORTHING (FT.)	EASTING (FT.)
WP 44	52 173.0	39 813.7
WP 45	52 225.6	39 770.0
WP 46	52 432.4	39 912.9
WP 47	52 525.8	39 909.4
WP 48	52 436.3	40 012.6
WP 49	52 521.9	40 012.6
WP 50	52 436.6	40 149.5
WP 51	52 519.0	40 149.0

APPROVED FOR TENDER

SCALE: 0 — 100 FT.

DRAWING NO.	REFERENCE DRAWING	NO.	DATE	ISSUE / REVISION	DRAWN	CHK'D	DESIGN	APP'D
		0	APR 11, 2008	APPROVED FOR TENDER	AW	AD	LC	LM

AS A MUTUAL PROTECTION TO OUR CLIENT, THE PUBLIC AND OURSELVES, ALL REPORTS AND DRAWINGS ARE SUBMITTED FOR THE CONFIDENTIAL INFORMATION OF OUR CLIENT FOR A SPECIFIC PROJECT AND AUTHORIZATION FOR USE AND/OR PUBLICATION OF DATA,STATEMENTS,CONCLUSIONS OR ABSTRACTS FROM OR REGARDING OUR REPORTS AND DRAWINGS IS RESERVED PENDING OUR WRITTEN APPROVAL.

CLIENT: GREENS CREEK MINING COMPANY

Klohn Crippen Berger

PROJECT: STAGE 2 EXPANSION OF TAILINGS FACILITY
POND 6 EXPANSION CONSTRUCTION

TITLE: POND 6
FOUNDATION EXCAVATION PLAN

SCALE	PROJECT No.	DWG. No.	REV.
AS SHOWN	M07802 A54	D-54003	0

CANCEL PRINTS BEARING PREVIOUS REVISION

KGB-C-ILD

Time: 8:44:47
Date: 3/25/2008
Scale: 1=1(PS)
Drawing File: M:\M07802\A54 - 2008 Stage 2 Design\400 Design\410 Drawings\2008design\D-54003_r0.dwg (awong)
Xrefs: BM_Greens CK_FEB2008

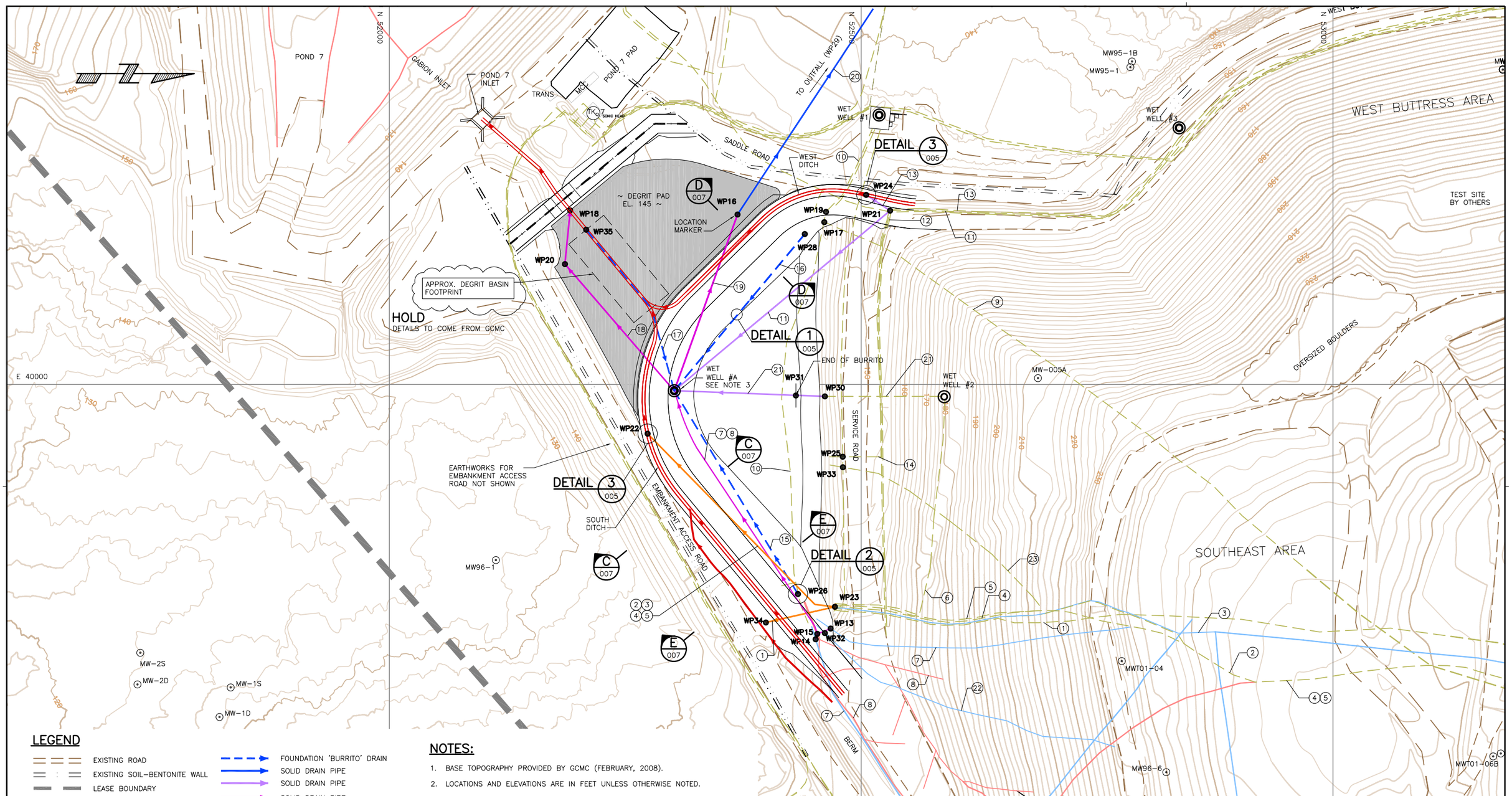

LEGEND

- EXISTING ROAD
- EXISTING SOIL-BENTONITE WALL
- LEASE BOUNDARY
- EXISTING BELOW LINER DRAIN
- EXISTING ABOVE LINER DRAIN
- EXISTING WASTE WATER PIPE
- MW-005A — MONITORING WELLS
- WP15 — WORK POINTS
- NEW SOIL-BENTONITE WALL
- FOUNDATION 'BURRITO' DRAIN
- SOLID DRAIN PIPE
- SOLID DRAIN PIPE
- SOLID DRAIN PIPE
- SOLID DRAIN PIPE
- DIRTY ROAD
- SURFACE DITCH
- (23) — PIPE NUMBER (REFER TO D-54004 SHEET 2 FOR DESCRIPTION)

NOTES:

1. BASE TOPOGRAPHY PROVIDED BY GCMC (FEBRUARY, 2008).
2. LOCATIONS AND ELEVATIONS ARE IN FEET UNLESS OTHERWISE NOTED.
3. WET WELL #A TO BE LOCATED AT NATURAL LOW POINT IN TILL FOUNDATION, WET WELL DETAILS TO BE PROVIDED BY GCMC.
4. FOR WORK POINT COORDINATES SEE SHEET 2.
5. FOR PIPE INSTALLATION DETAILS SEE DWG. D-54005.

APPROVED FOR TENDER

SCALE: 0 100 FT.

DRAWING NO.	REFERENCE DRAWING	NO.	DATE	ISSUE / REVISION	DRAWN	CHK'D	DESIGN	APP'D
		0	APR 11, 2008	APPROVED FOR TENDER	AW	AD	LC	LM

AS A MUTUAL PROTECTION TO OUR CLIENT, THE PUBLIC AND OURSELVES, ALL REPORTS AND DRAWINGS ARE SUBMITTED FOR THE CONFIDENTIAL INFORMATION OF OUR CLIENT FOR A SPECIFIC PROJECT AND AUTHORIZATION FOR USE AND/OR PUBLICATION OF DATA,STATEMENTS,CONCLUSIONS OR ABSTRACTS FROM OR REGARDING OUR REPORTS AND DRAWINGS IS RESERVED PENDING OUR WRITTEN APPROVAL.

CLIENT: GREENS CREEK MINING COMPANY

Klohn Crippen Berger

PROJECT: STAGE 2 EXPANSION OF TAILINGS FACILITY POND 6 EXPANSION CONSTRUCTION

TITLE: POND 6 UTILITIES PLAN SHEET 1 OF 2

SCALE	PROJECT No.	DWG. No.	REV.
AS SHOWN	M07802 A54	D-54004	0

CANCEL PRINTS BEARING PREVIOUS REVISION

KGB-C-LLD

Time: 8:51:21
Date: 3/25/2008
Scale: 1=1(PS)
Drawing File: M:\M07802\A54 - 2008 Stage 2 Design\400 Design\410 Drawings\2008design\D-54004_sht1_r0.dwg (awong)
Xrefs: BM_Greens CK_FEB2008

PIPE NUMBER	HDPE PIPE DESCRIPTION	WORK POINTS (SEE NOTE 1)	NORTHING (FT.)	EASTING (FT.)	INVERT ELEVATION (FT.)	NEW PIPE APPROX. LENGTH (FT.)	AVERAGE GRADE (%)	COMMENT
1	Non-active 10" ø Solid DB-04 Feed to Pond 6	WP 23	52472.2	40235.5	150.0	75	1.2%	Extend to edge of dirty road and cap.
		WP 34	52399.0	40252.2	149.1			
2	6" ø Solid French Drain from Northeast	WP 23	52472.2	40235.5	150.0	270	1.0%	Discharge to South Ditch.
		WP 22	52273.6	40052.1	147.4			
3	6" ø Solid French Drain from 2002 Southeast Above Liner	WP 23	52472.2	40235.5	150.0	270	1.0%	Discharge to South Ditch.
		WP 22	52273.6	40052.1	147.4			
4	16" ø Solid French Drain from Pond 9	WP 23	52472.2	40235.5	150.0	270	1.0%	Discharge to South Ditch.
		WP 22	52273.6	40052.1	147.4			
5	8" ø Solid French Drain from Pond 9 Underdrain	WP 23	52472.2	40235.5	150.0	270	1.0%	Discharge to South Ditch.
		WP 22	52273.6	40052.1	147.4			
6	10" ø Solid Wet Well 2 Feed to Pond 6	WP 23	52472.2	40235.5	150.0			Decommission and cap.
7	8" ø Solid Above Liner French Drain from Southeast 2	WP 13	52467.6	40258.6	141.6	320	5.2%	Tie- in to 8" ø pipe at WP 13 and WP 14.
		WP 14	52451.7	40269.9	141.6			
		WP 15	52453.5	40264.2	140.0			Two-8" ø pipes to transition to a single 8" ø pipe at WP 15, reports to Wet Well A
		WP 27	52301.9	40006.6	126.0			
8	8" ø Solid Below Liner French Drain from Southeast 2	WP 15	52453.5	40264.2	138.0	299	4.0%	Two-8" ø pipes to transition to a single 8" ø pipe at WP 15, reports to Wet Well A.
		WP 27	52301.9	40006.6	126.0			
9	12" ø Solid Backwash from Pit 5 to Pond 6	WP 17	52461.0	39828.1	144.0			Decommision and cap.
10	8" ø Solid Stormwater Bypass to Wet Well 1	WP 19	52462.7	39817.2	144.0			Remove all pipes from Wet Well #1 unless pipe goes through existing slurry wall, then pipes to be cut 50-ft from wall or as directed and capped.
11	12" ø Solid from Northwest Under Liner Drain	WP 21	52530.7	39815.9	143.0	298	5.7%	Pipe shall follow cut grade lines as directed.
		WP 27	52301.9	40006.6	126.0			
12	12" ø Solid Water Treatment Feed	WP 21	52530.7	39815.9	147.0			Decommision and cap.
13	6" ø Solid Wet Well 3 to Tank 6 Feed	WP 21	52530.7	39815.9	145.0	31	N/A	Pumped line. Tie in at SW corner of tailings pile and discharge to West Ditch.
		WP 24	52505.3	39799.2	148.0			
14	6" ø Solid Wet Well 3 to Tank 6 Bypass to Pond 6	WP 25	52480.4	40076.6	145.0			Decommission and cap.
15	8" ø Perforated Pond 6 Foundation 'Burrito' Drain	WP 26	52433.0	40222.0	133.0	252	3.6%	
		WP 27	52301.9	40006.6	124.0			
16	8" ø Perforated Pond 6 Foundation 'Burrito' Drain	WP 28	52440.3	39840.7	132.6	216	4.0%	
		WP 27	52301.9	40006.6	124.0			
17	8" ø Perforated Pond 6 Foundation 'Burrito' Drain	WP35	52208.6	39836.1	132.2	195	4.2%	
		WP 27	52301.9	40006.6	124.0			
18	6" ø Solid Pipe from Wet Well A to Pond 7	WP 27	52301.9	40006.6	123.0 HOLD	235	N/A	Pumped line to Pond 7 Inlet.
		WP 20	52186.1	39872.5	137.0			
		WP 18	52191.6	39815.6	142.0			
19	12" ø Solid Pipe from Wet Well A to Location Marker	WP 27	52301.9	40006.6	122.0	198	1.0%	Install location marker at WP16 as directed by Owner.
		WP 16	52369.0	39820.0	120.0			
20	12" ø Solid Pipe from Location Marker to Outfall (future)	WP 16	52369.0	39820.0	120.0	778	1.0%	This pipe to be installed by extending Pipe 19 at closure of facility (by others).
		WP 29	53010.0	39380.0	112.0			Location of manholes to be determined by qualified engineer prior to pipe installation
21	6" ø Solid Pipe from Wet Well 2 to Wet Well A	WP 30	52461.5	40012.6	143.0	162	10.6%	Tie-in to pipe from Wet Well 2 in Burrito drain
		WP 31	52430.8	40011.7	130.0			Burrito from Wet Well 2 ends at WP 31.
		WP 27	52301.9	40006.6	126.0			Pipe shall follow cut grade lines as directed.
22	8" ø Solid Pipe from Southeast 2	WP 32	52461.5	40263.4	145.0			Temporary construction dewatering drain pipe. Decommision and cap.
23	8" ø Solid DB05 Feed to Pond 6	WP 33	52480.6	40087.7				Uncertain- Greens Creek to confirm location, purpose and work required.
		?						

NOTES:

1. SEE DRAWING D–54004 SHEET 1 OF 2 FOR PLAN LOCATIONS OF WORK POINTS.
2. PIPES MAY BE FIELD FIT TO MINIMIZE TILL EXCAVATION AND ROCK FILL REQUIREMENTS, PROVIDED A MINIMUM 1% PIPE GRADE IS MAINTAINED.
3. ALL PIPES SHALL BE SDR11 UNLESS OTHERWISE DIRECTED BY OWNER.

APPROVED FOR TENDER

DRAWING NO.	REFERENCE DRAWING	NO.	DATE	ISSUE / REVISION	DRAWN	CHK'D	DESIGN	APP'D
		0	APR 11, 2008	APPROVED FOR TENDER	AW	AD	LC	LM

AS A MUTUAL PROTECTION TO OUR CLIENT, THE PUBLIC AND OURSELVES, ALL REPORTS AND DRAWINGS ARE SUBMITTED FOR THE CONFIDENTIAL INFORMATION OF OUR CLIENT FOR A SPECIFIC PROJECT AND AUTHORIZATION FOR USE AND/OR PUBLICATION OF DATA,STATEMENTS,CONCLUSIONS OR ABSTRACTS FROM OR REGARDING OUR REPORTS AND DRAWINGS IS RESERVED PENDING OUR WRITTEN APPROVAL.

CLIENT: GREENS CREEK MINING COMPANY

Klohn Crippen Berger

PROJECT: STAGE 2 EXPANSION OF TAILINGS FACILITY
POND 6 EXPANSION CONSTRUCTION

TITLE: POND 6 UTILITIES PLAN SHEET 2 OF 2

SCALE	PROJECT No.	DWG. No.	REV.
N/A	M07802 A54	D–54004	0

CANCEL PRINTS BEARING PREVIOUS REVISION

KCB–C–ILD

Time: 9:8:48
Date: 3/25/2008
Scale: 1=1(PS)
Drawing File: M:\M07802\A54 – 2008 Stage 2 Design\400 Design\410 Drawings\2008design\D-54004_sht2_r0.dwg (awong)

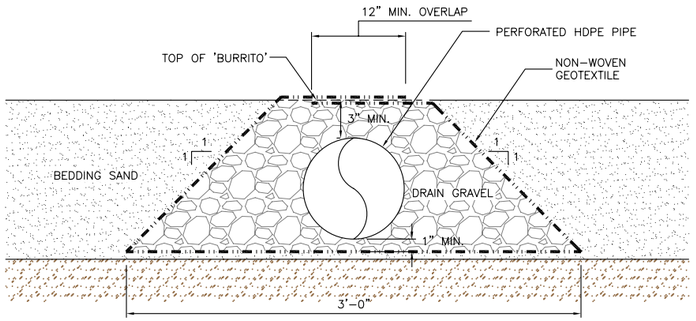

DETAIL 1 (NTS 004)

FOUNDATION 'BURRITO' DRAIN – TYPICAL

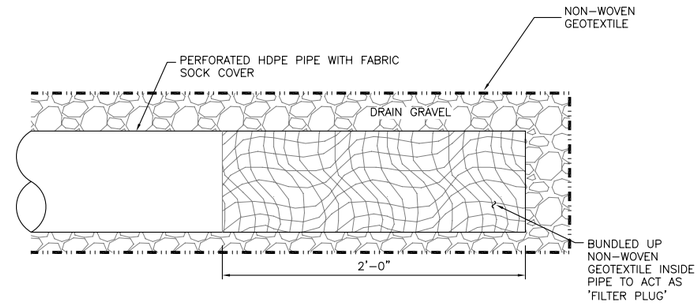

DETAIL 2 (NTS 004)

TYPICAL FOUNDATION 'BURRITO' DRAIN TERMINATION DETAIL

HOLD
DETAILS TO COME

DETAIL 3 (NTS 004)

TYPICAL PIPE/DITCH LINER PENETRATION DETAIL

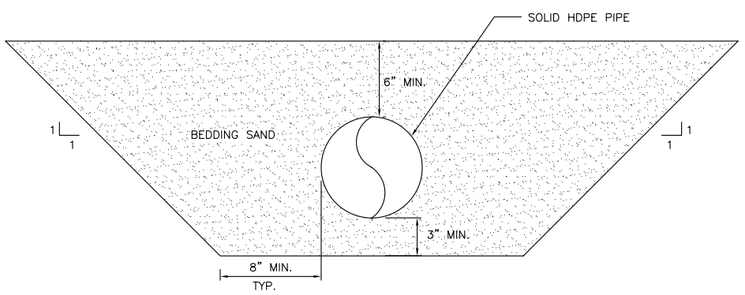

DETAIL 4 (NTS –)

TYPICAL SOLID PIPE EMBEDMENT – SINGLE PIPE INSTALLATION

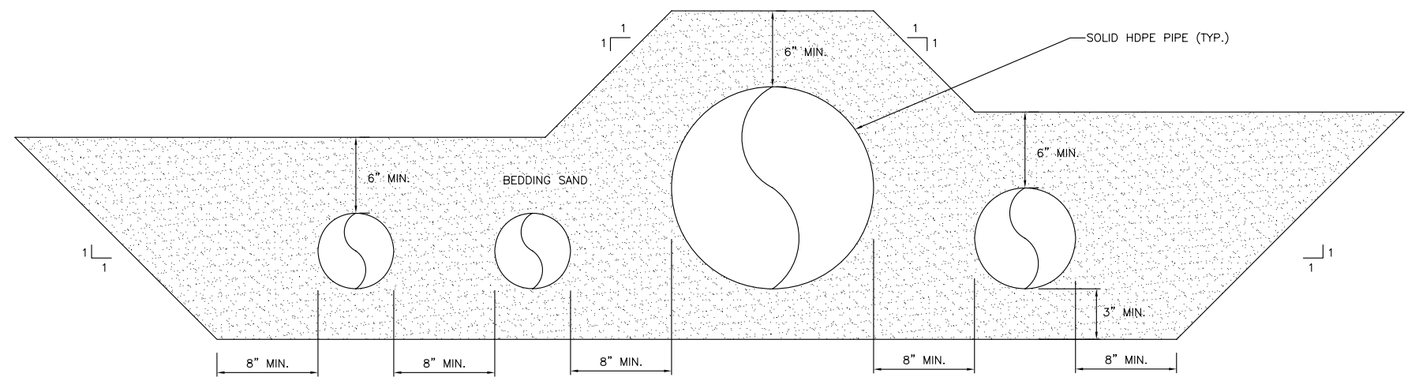

DETAIL 5 (NTS 007)

TYPICAL SOLID PIPE EMBEDMENT – MULTIPLE PIPE INSTALLATION

HOLD
DETAILS TO COME

DETAIL 6 (NTS 006)

SERVICE ROAD BREACH DETAIL

NOTE:

1. LOCATIONS, ELEVATIONS AND DIMENSIONS ARE IN FEET UNLESS OTHERWISE NOTED.

APPROVED FOR TENDER

DRAWING NO.	REFERENCE DRAWING	NO.	DATE	ISSUE / REVISION	DRAWN	CHK'D	DESIGN	APP'D
		0	APR 11, 2008	APPROVED FOR TENDER	AW	AD	LC	LM

AS A MUTUAL PROTECTION TO OUR CLIENT, THE PUBLIC AND OURSELVES, ALL REPORTS AND DRAWINGS ARE SUBMITTED FOR THE CONFIDENTIAL INFORMATION OF OUR CLIENT FOR A SPECIFIC PROJECT AND AUTHORIZATION FOR USE AND/OR PUBLICATION OF DATA,STATEMENTS,CONCLUSIONS OR ABSTRACTS FROM OR REGARDING OUR REPORTS AND DRAWINGS IS RESERVED PENDING OUR WRITTEN APPROVAL.

CLIENT: GREENS CREEK MINING COMPANY

Klohn Crippen Berger

PROJECT: STAGE 2 EXPANSION OF TAILINGS FACILITY
POND 6 EXPANSION CONSTRUCTION

TITLE: POND 6
FOUNDATION DRAINAGE DETAILS

SCALE	PROJECT No.	DWG. No.	REV.
NTS	M07802 A54	D-54005	0

CANCEL PRINTS BEARING PREVIOUS REVISION

KCB-C-LD

Time: 8:58:31
Date: 3/24/2008
Scale: 1=10(PS)
Drawing File: M:\M07802\A54 – 2008 Stage 2 Design\400 Design\410 Drawings\2008design\D-54005_r0.dwg (awong)

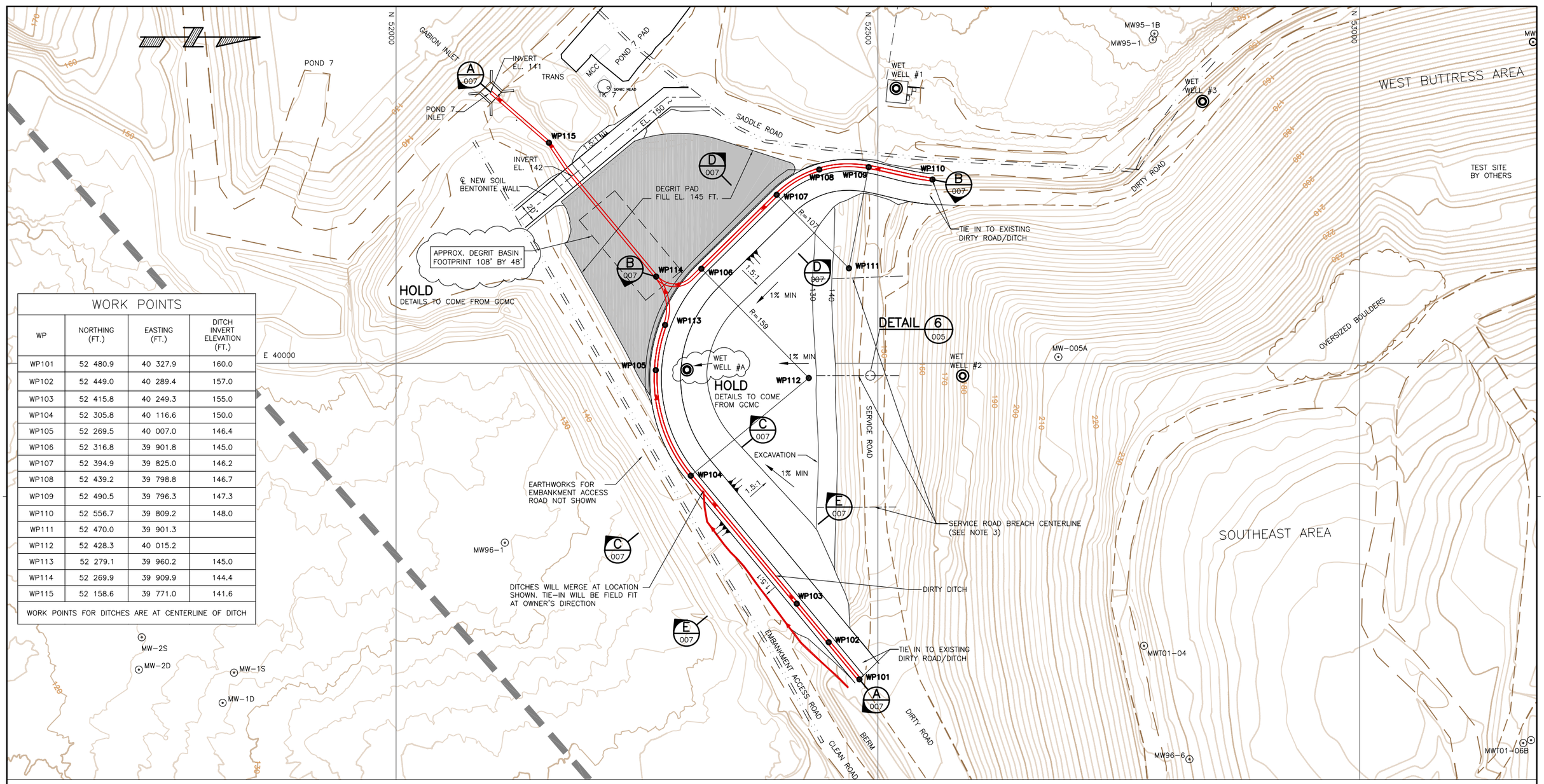

WORK POINTS

WP	NORTHING (FT.)	EASTING (FT.)	DITCH INVERT ELEVATION (FT.)
WP101	52 480.9	40 327.9	160.0
WP102	52 449.0	40 289.4	157.0
WP103	52 415.8	40 249.3	155.0
WP104	52 305.8	40 116.6	150.0
WP105	52 269.5	40 007.0	146.4
WP106	52 316.8	39 901.8	145.0
WP107	52 394.9	39 825.0	146.2
WP108	52 439.2	39 798.8	146.7
WP109	52 490.5	39 796.3	147.3
WP110	52 556.7	39 809.2	148.0
WP111	52 470.0	39 901.3	
WP112	52 428.3	40 015.2	
WP113	52 279.1	39 960.2	145.0
WP114	52 269.9	39 909.9	144.4
WP115	52 158.6	39 771.0	141.6
WORK POINTS FOR DITCHES ARE AT CENTERLINE OF DITCH			

LEGEND

- EXISTING ROAD
- EXISTING SOIL-BENTONITE WALL
- LEASE BOUNDARY
- SURFACE DITCH
- WP5 WORK POINTS (DITCH CENTERLINE)

NOTES:

1. BASE TOPOGRAPHY PROVIDED BY GCMC (FEBRUARY, 2008).
2. LOCATIONS AND ELEVATIONS ARE IN FEET UNLESS OTHERWISE NOTED.
3. FILTER CLOTH WRAPPED ¾ INCH MINUS DRAINROCK SHALL BE PLACED AT EACH SERVICE ROAD BREACH TO TIE EXISTING FOUNDATION DRAIN BLANKET INTO POND 6 FOUNDATION DRAIN BLANKET. HOLD
4. ENTIRE SURFACE OF EXPOSED TILL FOUNDATION SHALL BE COVERED WITH 1' MIN. COMPACTED SAND LAYER.

APPROVED FOR TENDER

SCALE: 0 100 FT.

NO.	DATE	ISSUE / REVISION	DRAWN	CHK'D	DESIGN	APP'D
0	APR 11, 2008	APPROVED FOR TENDER	AW	AD	LC	LM

DRAWING NO. | REFERENCE DRAWING

AS A MUTUAL PROTECTION TO OUR CLIENT, THE PUBLIC AND OURSELVES, ALL REPORTS AND DRAWINGS ARE SUBMITTED FOR THE CONFIDENTIAL INFORMATION OF OUR CLIENT FOR A SPECIFIC PROJECT AND AUTHORIZATION FOR USE AND/OR PUBLICATION OF DATA,STATEMENTS,CONCLUSIONS OR ABSTRACTS FROM OR REGARDING OUR REPORTS AND DRAWINGS IS RESERVED PENDING OUR WRITTEN APPROVAL.

CLIENT: GREENS CREEK MINING COMPANY

Klohn Crippen Berger

PROJECT: STAGE 2 EXPANSION OF TAILINGS FACILITY POND 6 EXPANSION CONSTRUCTION

TITLE: POND 6 FINAL GRADING PLAN

SCALE	PROJECT No.	DWG. No.	REV.
AS SHOWN	M07802 A54	D-54006	0

CANCEL PRINTS BEARING PREVIOUS REVISION

Time: 9:11:31
Date: 3/25/2008
Scale: 1=1(PS)
Drawing File: M:\M07802\A54 - 2008 Stage 2 Design\400 Design\410 Drawings\2008design\D-54006_r0.dwg (awong)
Xrefs: BM_Greens CK_FEB2008
KCB-C-LD

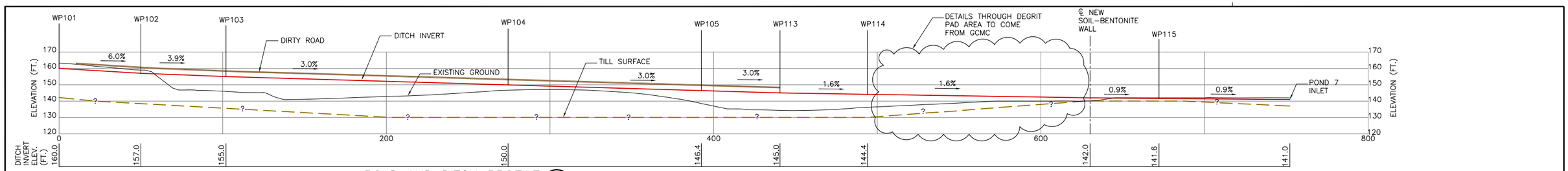

ROAD AND DITCH PROFILE A 006
SCALE A

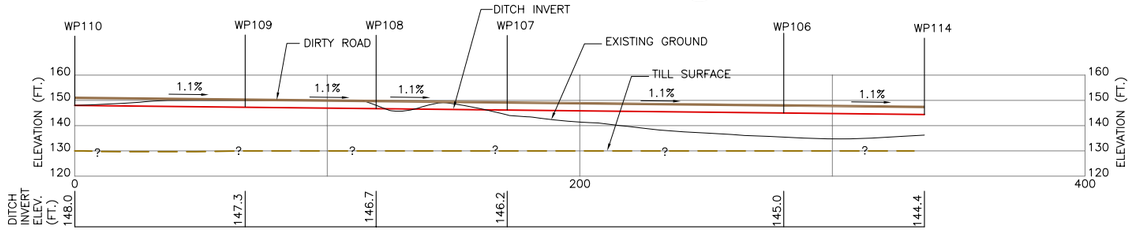

ROAD AND DITCH PROFILE B 006
SCALE A

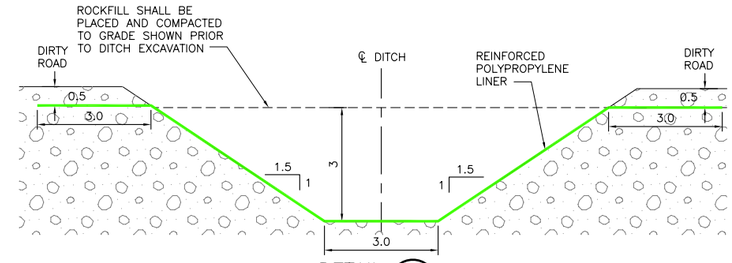

DETAIL 1 –
NTS

TYPICAL DITCH DETAIL

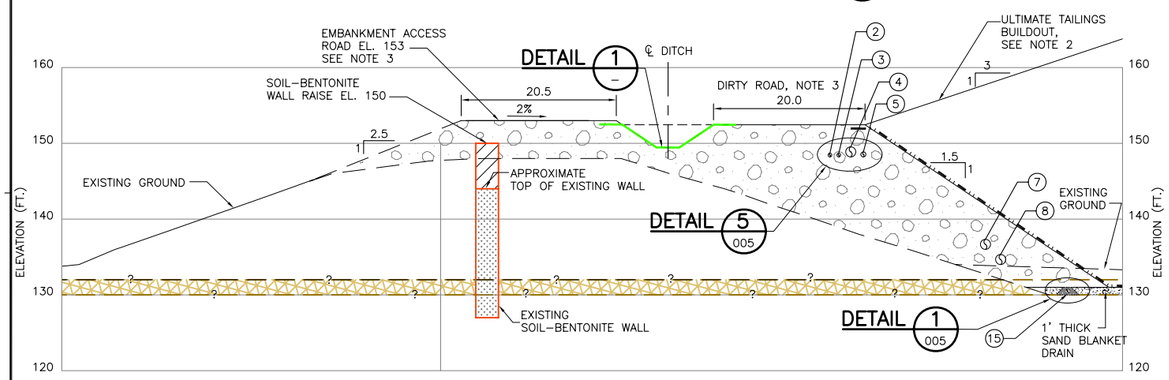

ROAD AND DITCH SECTION C 004 AND C 006
SCALE B

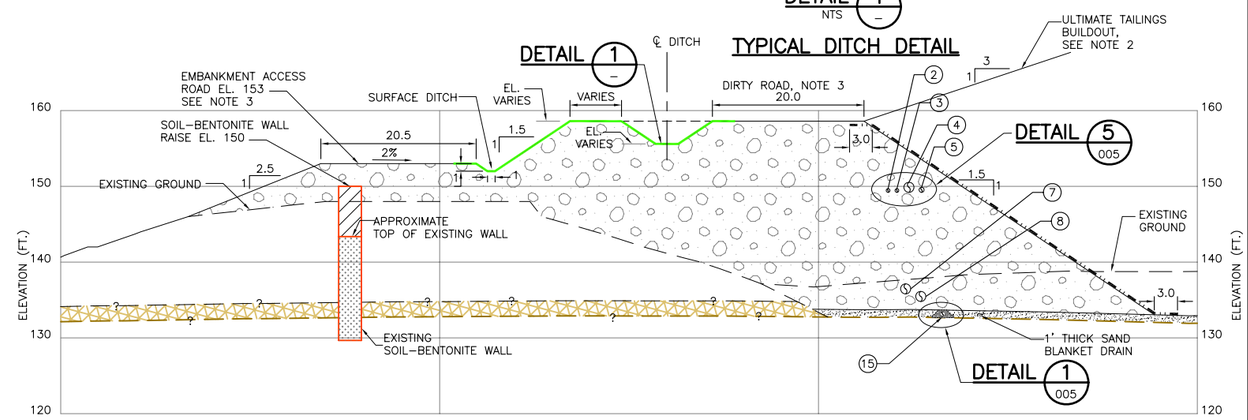

ROAD AND DITCH SECTION E 004 AND E 006
SCALE B

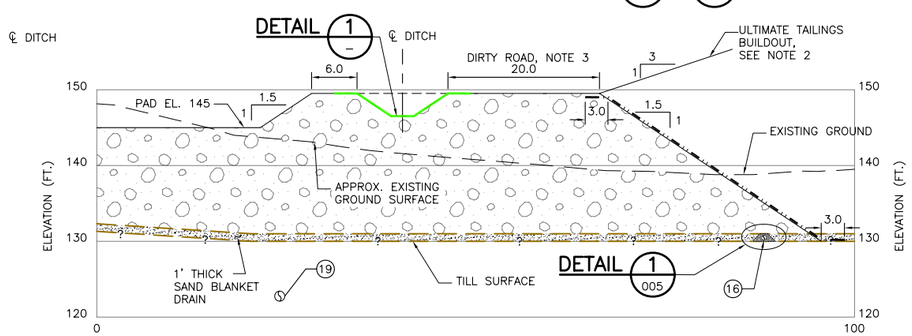

ROAD AND DITCH SECTION D 004 AND D 006
SCALE B

LEGEND

- 6" MINUS ROCKFILL
- PEAT
- BEDDING SAND
- SOIL-BENTONITE MIXTURE
- NON-WOVEN GEOTEXTILE
- (5) PIPE NUMBER (REFER TO D-54004 SHEET 2 FOR DESCRIPTION)

NOTES:

1. LOCATIONS, ELEVATIONS AND DIMENSIONS ARE IN FEET UNLESS OTHERWISE NOTED.
2. SLOPE OF ULTIMATE TAILING BUILD OUT NO STEEPER THAN 3H:1V.
3. GUARD RAIL OR SAFETY BERM SHALL BE INSTALLED AS DIRECTED. NOT SHOWN.
4. FOR SOIL-BENTONITE WALL DETAILS SEE DWG. D-54008.

SCALE A: 0 — 60 FT.
SCALE B: 0 — 20 FT.

APPROVED FOR TENDER

AS A MUTUAL PROTECTION TO OUR CLIENT, THE PUBLIC AND OURSELVES, ALL REPORTS AND DRAWINGS ARE SUBMITTED FOR THE CONFIDENTIAL INFORMATION OF OUR CLIENT FOR A SPECIFIC PROJECT AND AUTHORIZATION FOR USE AND/OR PUBLICATION OF DATA,STATEMENTS,CONCLUSIONS OR ABSTRACTS FROM OR REGARDING OUR REPORTS AND DRAWINGS IS RESERVED PENDING OUR WRITTEN APPROVAL.

CLIENT: GREENS CREEK MINING COMPANY

Klohn Crippen Berger

PROJECT: STAGE 2 EXPANSION OF TAILINGS FACILITY
POND 6 EXPANSION CONSTRUCTION

TITLE: POND 6 ROAD AND DITCH PROFILE AND DETAILS

SCALE	PROJECT No.	DWG. No.	REV.
AS SHOWN	M07802 A54	D-54007	0

CANCEL PRINTS BEARING PREVIOUS REVISION

DRAWING NO.	REFERENCE DRAWING	NO.	DATE	ISSUE / REVISION	DRAWN	CHK'D	DESIGN	APP'D
		0	APR 11, 2008	APPROVED FOR TENDER	AW	AD/DK	LC	LM

Time: 9:13:56
Date: 3/25/2008
Scale: 1=1(PS)
Drawing File: M:\M07802\A54 – 2008 Stage 2 Design\400 Design\410 Drawings\2008design\D-54007_r0.dwg (awong)

KGB-C-ILD

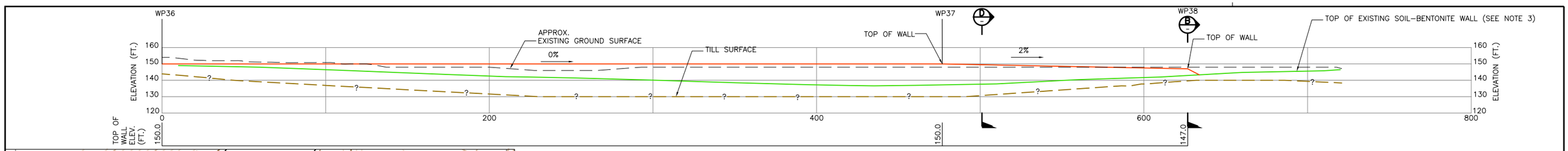

SOIL-BENTONITE WALL PROFILE A
SCALE B

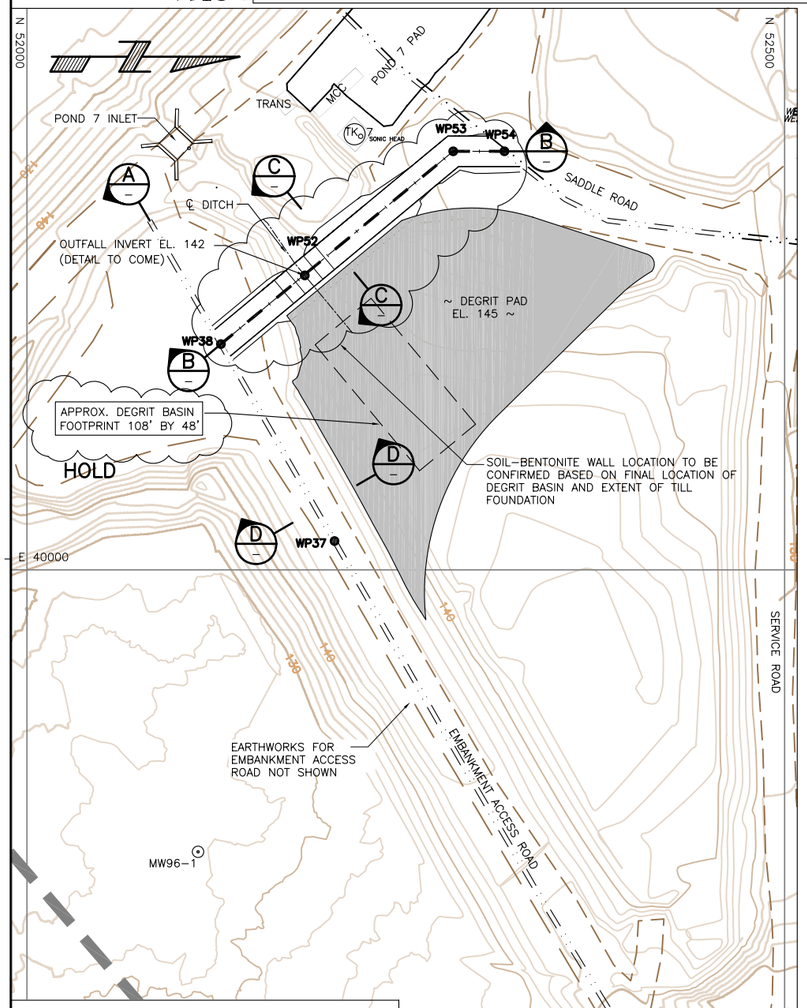

WORK POINTS			
WP	NORTHING (FT.)	EASTING (FT.)	TOP OF WALL ELEVATION (FT.)
WP36	52 442.4	40 393.3	150.0
WP37	52 203.0	39 981.0	150.0
WP38	52 128.0	39 851.0	147.0
WP52	52 183.3	39 805.7	142.0
WP53	52 281.3	39 723.8	147.0
WP54	52 315.1	39 723.8	147.0

PLAN
SCALE A

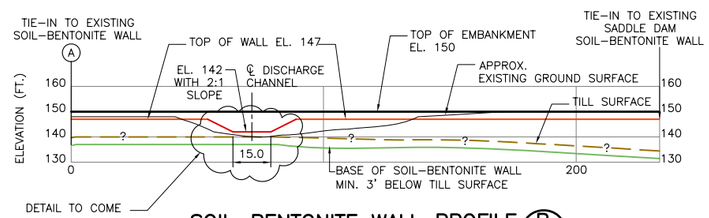

SOIL-BENTONITE WALL PROFILE B
SCALE B

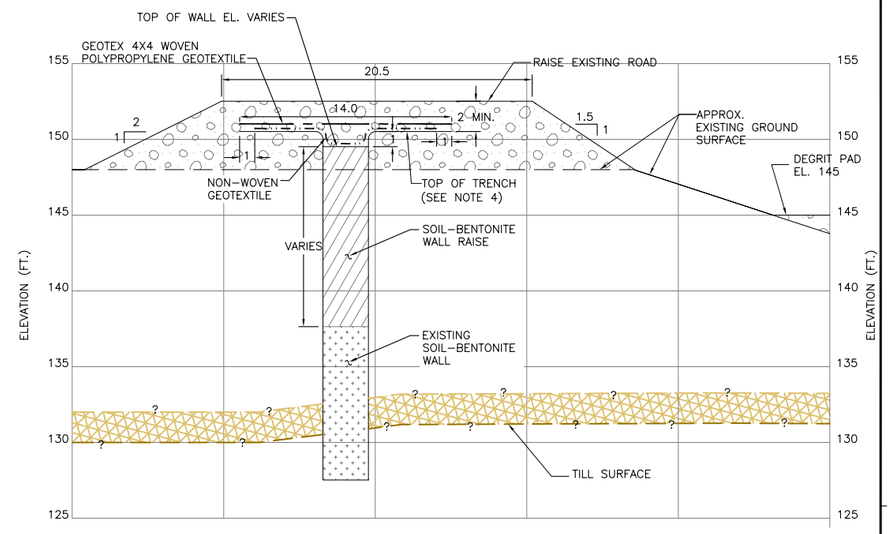

SOIL-BENTONITE WALL SECTION D
SCALE C

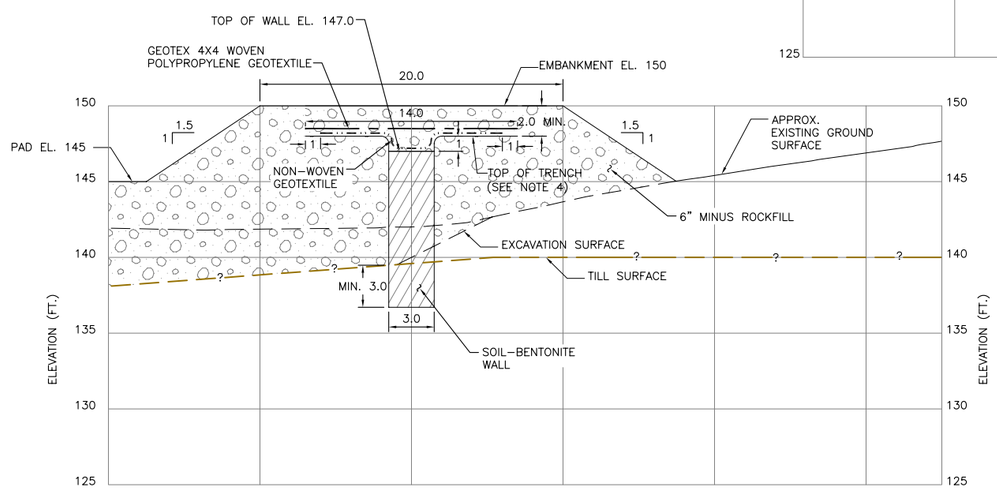

SOIL-BENTONITE WALL SECTION C
SCALE C

LEGEND

- EXISTING ROAD
- EXISTING SOIL-BENTONITE WALL
- LEASE BOUNDARY
- NEW SOIL-BENTONITE WALL
- WP37 WORK POINTS
- 6" MINUS ROCKFILL
- PEAT
- SOIL-BENTONITE MIXTURE

NOTES:

1. BASE TOPOGRAPHY PROVIDED BY GCMC (FEBRUARY, 2008).
2. LOCATIONS, ELEVATIONS AND DIMENSIONS ARE IN FEET UNLESS OTHERWISE NOTED.
3. TOP OF EXISTING SOIL-BENTONITE WALL ESTIMATED FROM MAIN EMBANKMENT AS-BUILT PRODUCED BY SRK (JAN. 1989), AS PROVIDED BY GCMC. IT IS ASSUMED THE WALL HAS SETTLED OVER TIME, TO BE CONFIRMED IN THE FIELD.
4. 6" MINUS ROCK FILL TO BE PLACED AND COMPACTED TO TOP OF TRENCH LEVEL PRIOR TO SOIL-BENTONITE WALL TRENCH EXCAVATION.

SCALE A: 0 — 100 FT.
SCALE B: 0 — 60 FT.
SCALE C: 0 — 10 FT.

APPROVED FOR TENDER

DRAWING NO.	REFERENCE DRAWING	NO.	DATE	ISSUE / REVISION	DRAWN	CHK'D	DESIGN	APP'D
		0	APR 11, 2008	APPROVED FOR TENDER	AW	AD	LC	LM

AS A MUTUAL PROTECTION TO OUR CLIENT, THE PUBLIC AND OURSELVES, ALL REPORTS AND DRAWINGS ARE SUBMITTED FOR THE CONFIDENTIAL INFORMATION OF OUR CLIENT FOR A SPECIFIC PROJECT AND AUTHORIZATION FOR USE AND/OR PUBLICATION OF DATA,STATEMENTS,CONCLUSIONS OR ABSTRACTS FROM OR REGARDING OUR REPORTS AND DRAWINGS IS RESERVED PENDING OUR WRITTEN APPROVAL.

CLIENT: GREENS CREEK MINING COMPANY

Klohn Crippen Berger

PROJECT: STAGE 2 EXPANSION OF TAILINGS FACILITY
POND 6 EXPANSION CONSTRUCTION

TITLE: POND 6
SOIL-BENTONITE WALLS
PLAN, PROFILE AND DETAILS

SCALE	PROJECT No.	DWG. No.	REV.
AS SHOWN	M07802 A54	D-54008	0

CANCEL PRINTS BEARING PREVIOUS REVISION

KCB-C-LD

Time: 8:48:11
Date: 3/25/2008
Scale: 1=1(PS)
Drawing File: M:\M07802\A54 - 2008 Stage 2 Design\400 Design\410 Drawings\2008design\D-54008_r0.dwg (awong)
Xrefs: BM_Greens CK_FEB2008

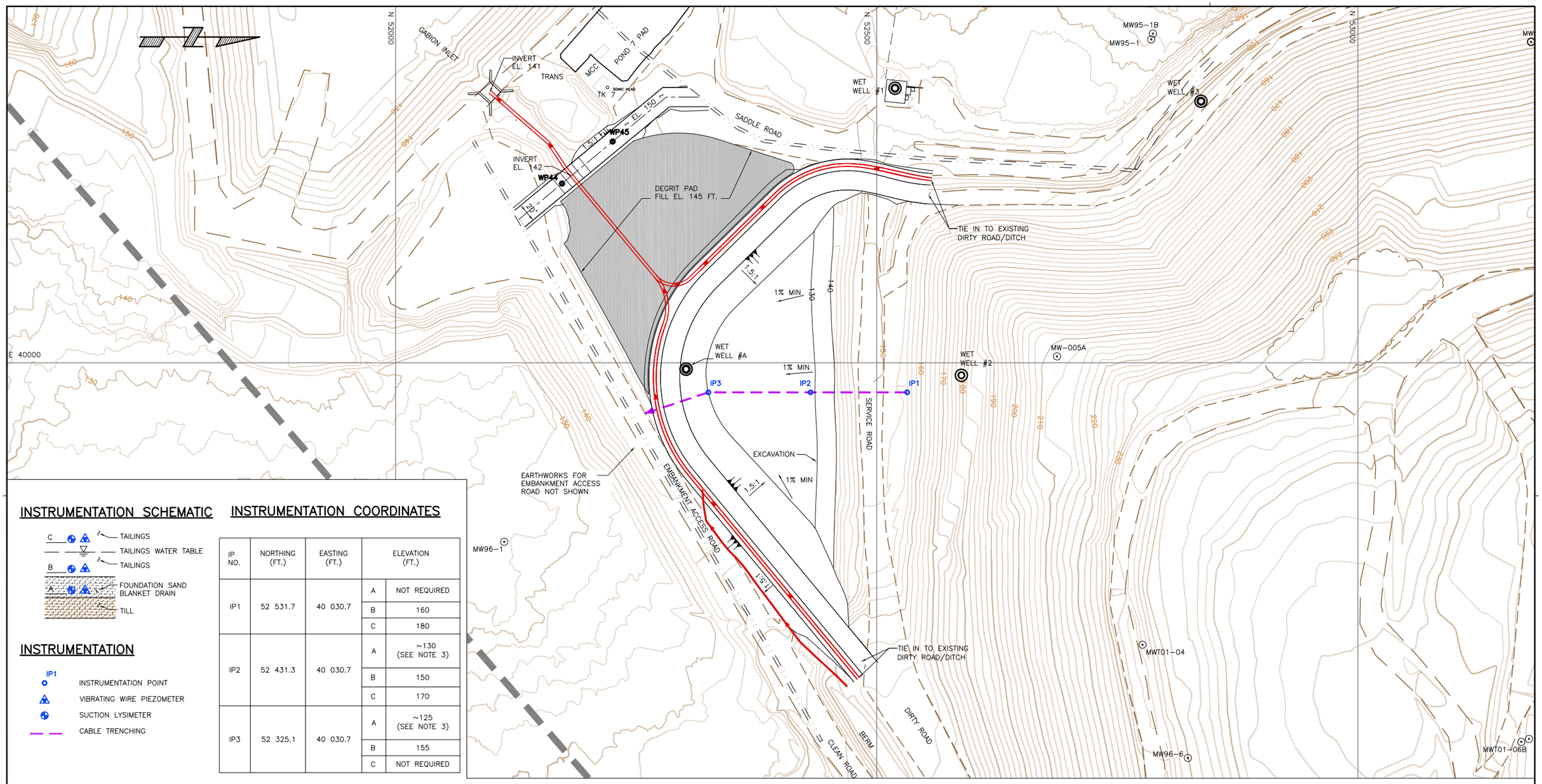

INSTRUMENTATION SCHEMATIC

INSTRUMENTATION

- IP1 — INSTRUMENTATION POINT
- VIBRATING WIRE PIEZOMETER
- SUCTION LYSIMETER
- CABLE TRENCHING

INSTRUMENTATION COORDINATES

IP NO.	NORTHING (FT.)	EASTING (FT.)	ELEVATION (FT.)	
IP1	52 531.7	40 030.7	A	NOT REQUIRED
			B	160
			C	180
IP2	52 431.3	40 030.7	A	~130 (SEE NOTE 3)
			B	150
			C	170
IP3	52 325.1	40 030.7	A	~125 (SEE NOTE 3)
			B	155
			C	NOT REQUIRED

LEGEND

- EXISTING ROAD
- EXISTING SOIL-BENTONITE WALL
- LEASE BOUNDARY
- PROPOSED SURFACE DITCH

NOTES:

1. BASE TOPOGRAPHY PROVIDED BY GCMC (FEBRUARY, 2008).
2. LOCATIONS AND ELEVATIONS ARE IN FEET UNLESS OTHERWISE NOTED.
3. ELEVATION OF INSTRUMENTS IN FOUNDATION LAYER SHALL BE CONFIRMED ONCE NATURAL TILL SURFACE IS EXPOSED.

APPROVED FOR TENDER

SCALE: 0 100 FT.

DRAWING NO.	REFERENCE DRAWING	NO.	DATE	ISSUE / REVISION	DRAWN	CHK'D	DESIGN	APP'D
		0	APR 11, 2008	APPROVED FOR TENDER	AW	AD	LC	LM

AS A MUTUAL PROTECTION TO OUR CLIENT, THE PUBLIC AND OURSELVES, ALL REPORTS AND DRAWINGS ARE SUBMITTED FOR THE CONFIDENTIAL INFORMATION OF OUR CLIENT FOR A SPECIFIC PROJECT AND AUTHORIZATION FOR USE AND/OR PUBLICATION OF DATA,STATEMENTS,CONCLUSIONS OR ABSTRACTS FROM OR REGARDING OUR REPORTS AND DRAWINGS IS RESERVED PENDING OUR WRITTEN APPROVAL.

CLIENT: GREENS CREEK MINING COMPANY

Klohn Crippen Berger

PROJECT: STAGE 2 EXPANSION OF TAILINGS FACILITY
POND 6 EXPANSION CONSTRUCTION

TITLE: POND 6
INSTRUMENTATION PLAN

SCALE	PROJECT No.	DWG. No.	REV.
AS SHOWN	M07802 A54	D-54009	0

CANCEL PRINTS BEARING PREVIOUS REVISION

KGB-C-LD

Time: 8:50:5
Date: 3/25/2008
Scale: 1=1(PS)
Drawing File: M:\M07802\A54 - 2008 Stage 2 Design\400 Design\410 Drawings\2008design\D-54009_r0.dwg (awong)
Xrefs: BM_Greens CK_FEB2008