Appendix A: Maps

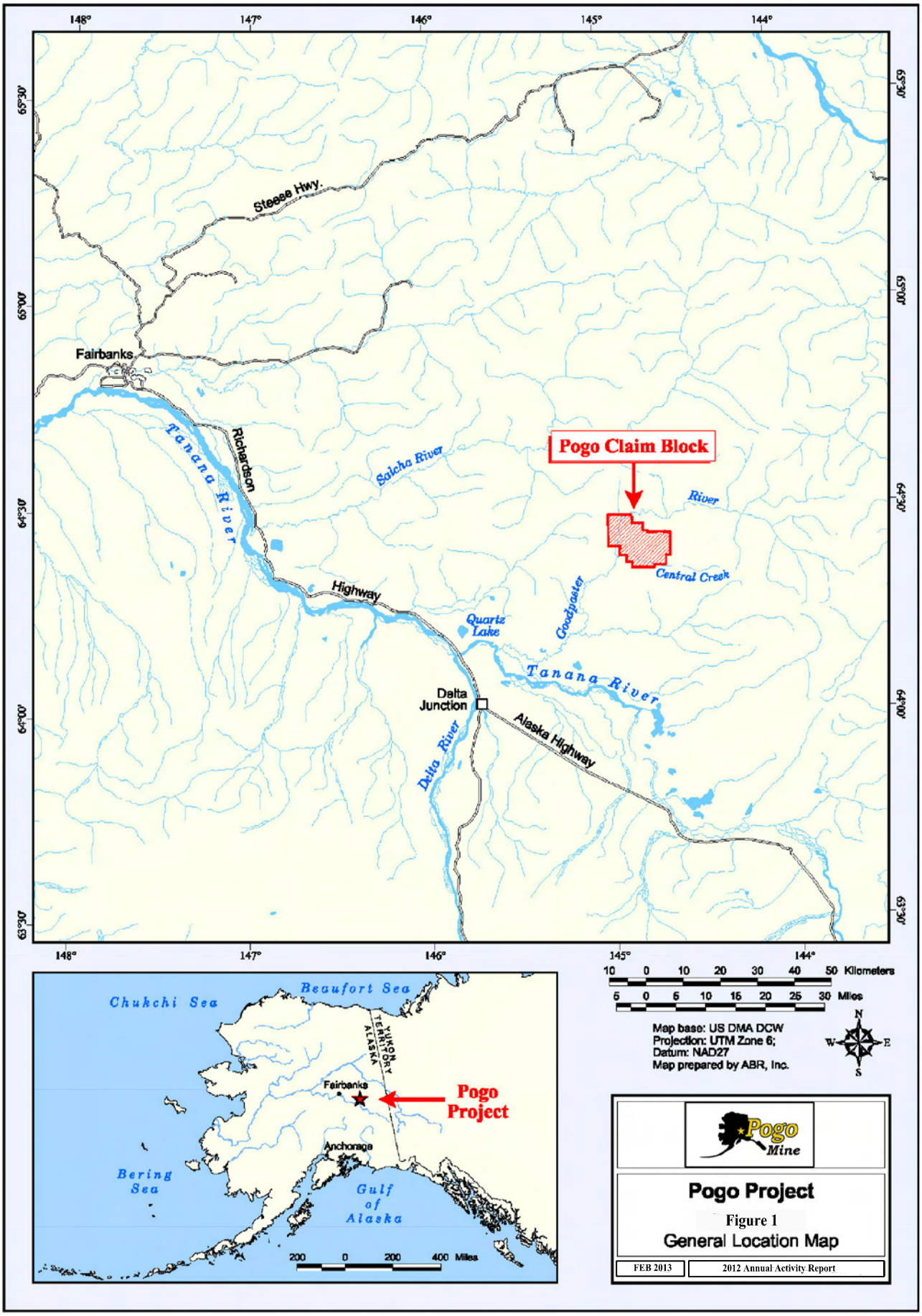

Pogo Project

Figure 1

General Location Map

FEB 2013 | 2012 Annual Activity Report

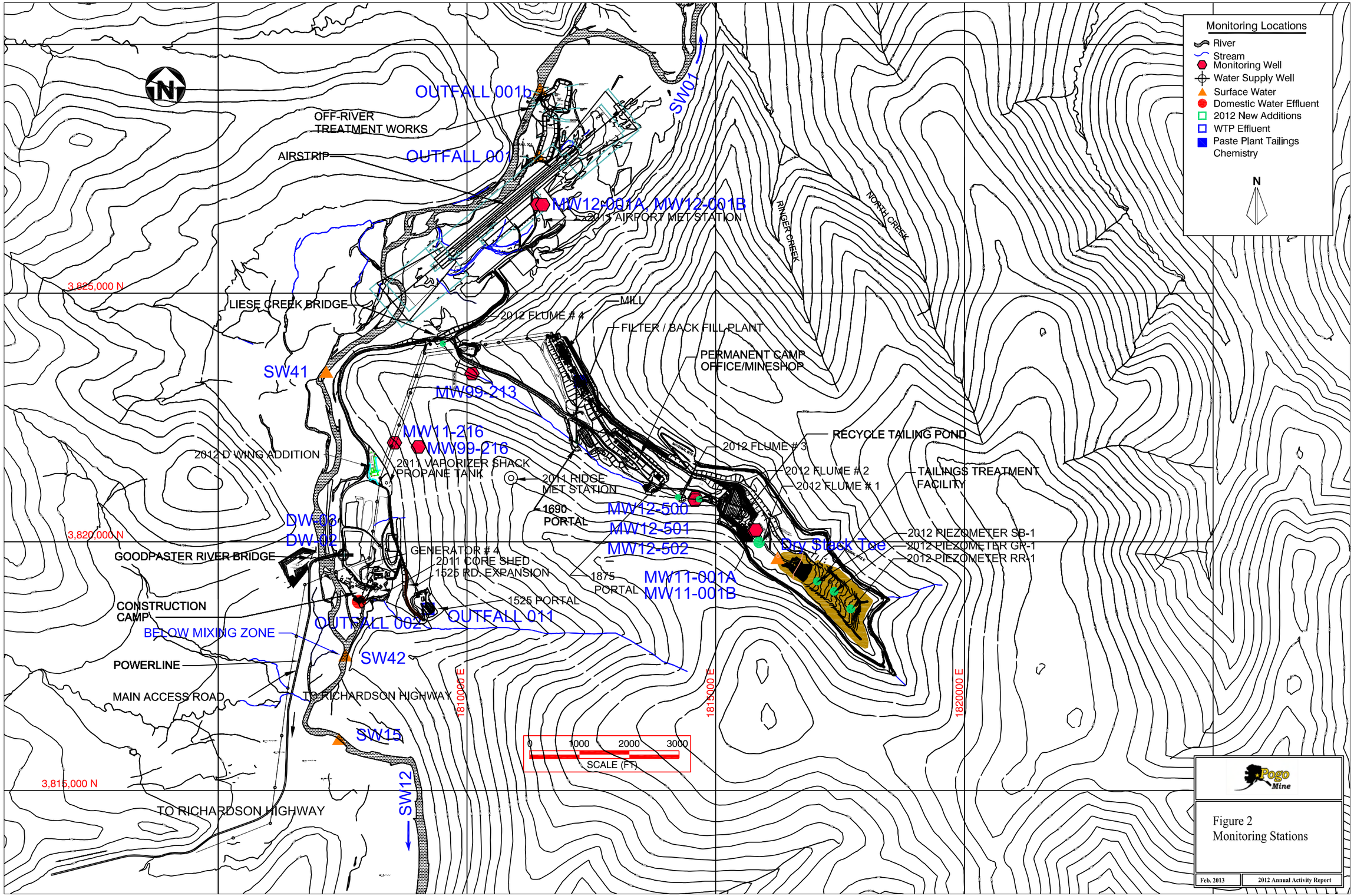

Figure 2
Monitoring Stations

Feb. 2013 | 2012 Annual Activity Report

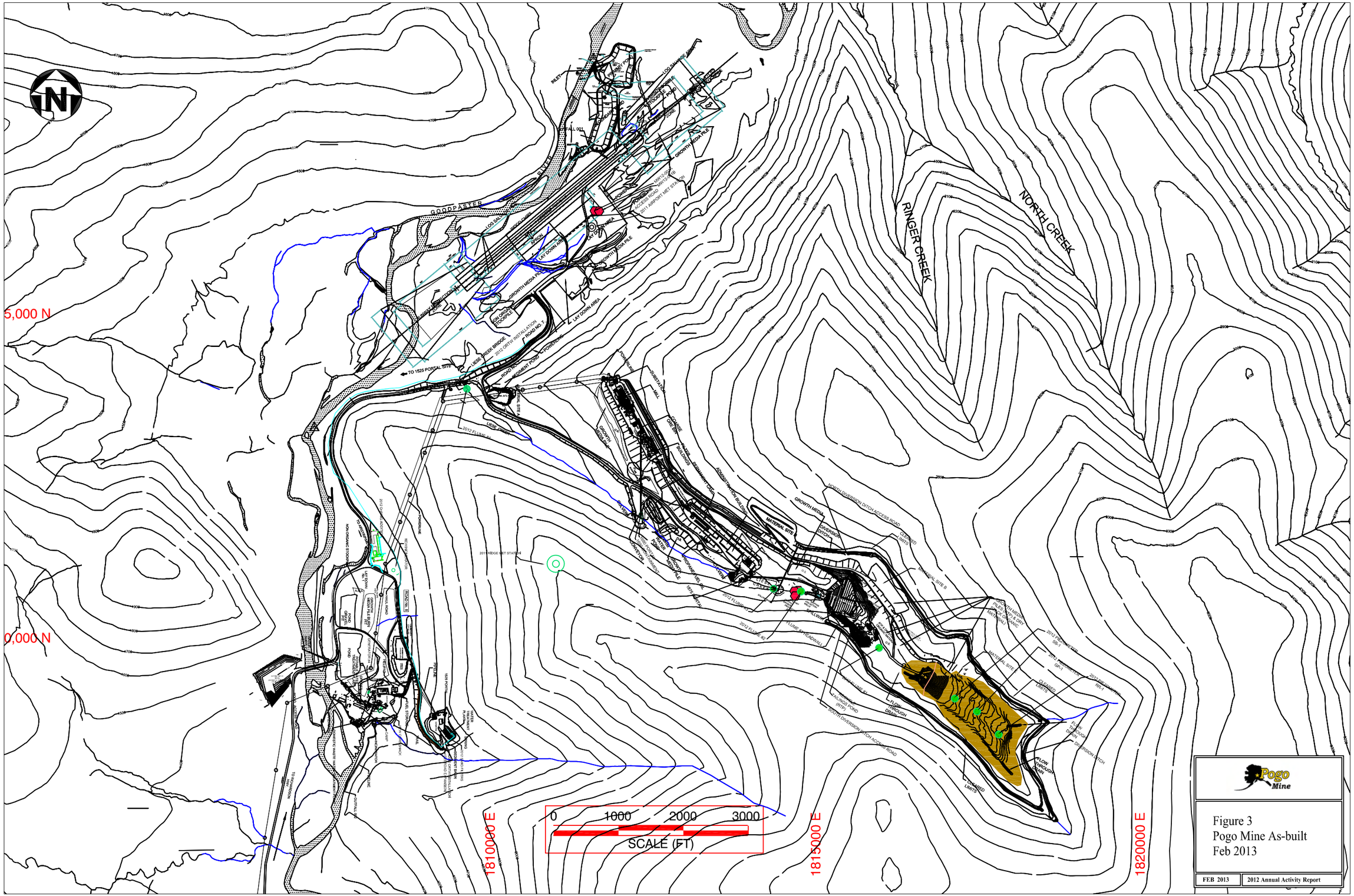
N
5,000 N
0,000 N
1810000 E
1815000 E
1820000 E
0
1000
2000
3000
SCALE (FT)
GOODPASTER
RIVER
RINGER CREEK
NORTH CREEK
TO 1525 PORTAL SITE
ROAD NO. 7
LAY DOWN AREA
GROWTH MEDIA PILE
MATERIAL SITE
ADMINISTRATION BUILDING
NORTH DIVERSION DITCH ACCESS ROAD
CLEARED LIMITS
Pogo Mine
Figure 3
Pogo Mine As-built
Feb 2013
FEB 2013
2012 Annual Activity Report

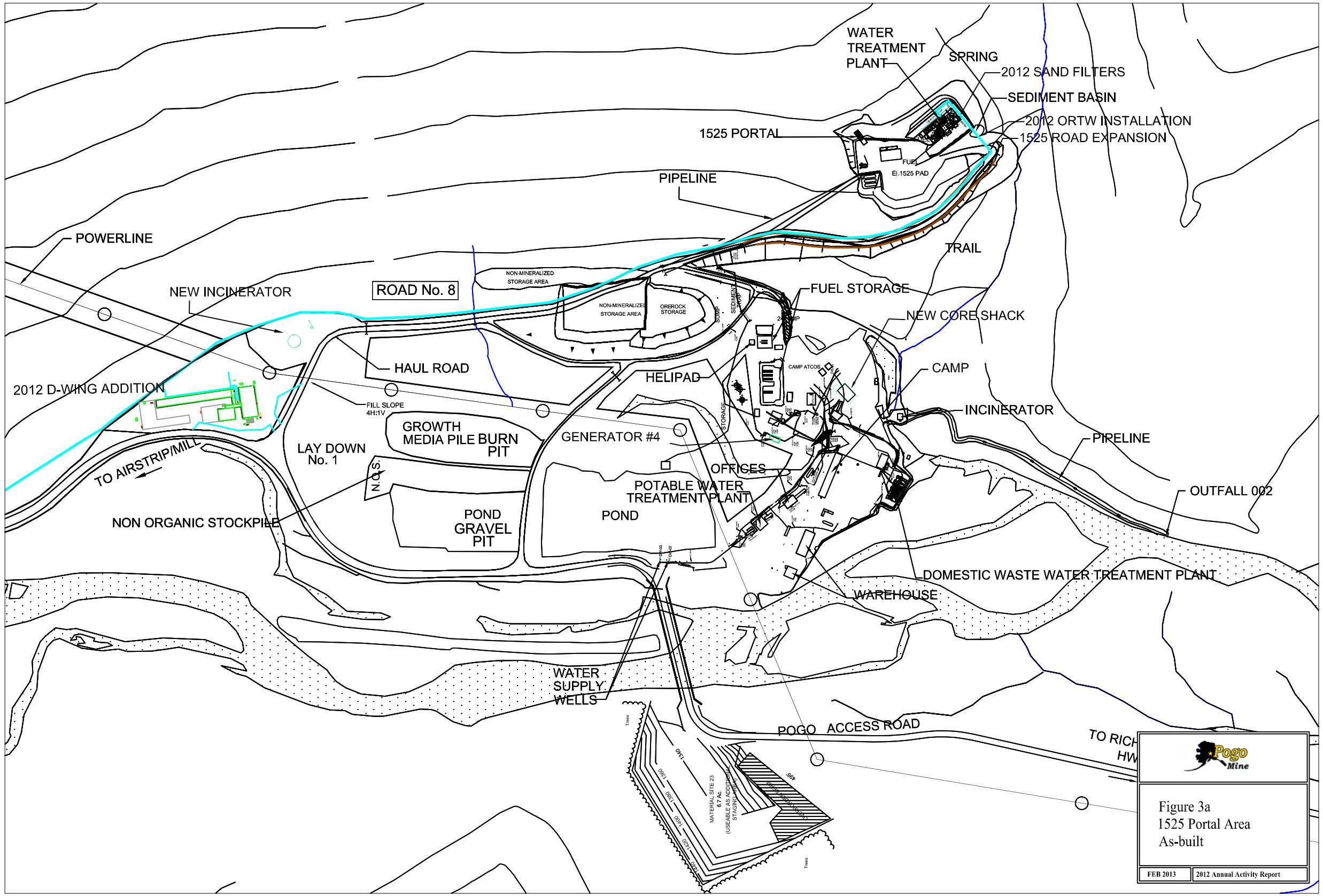

Figure 3a
1525 Portal Area
As-built

FEB 2013	2012 Annual Activity Report

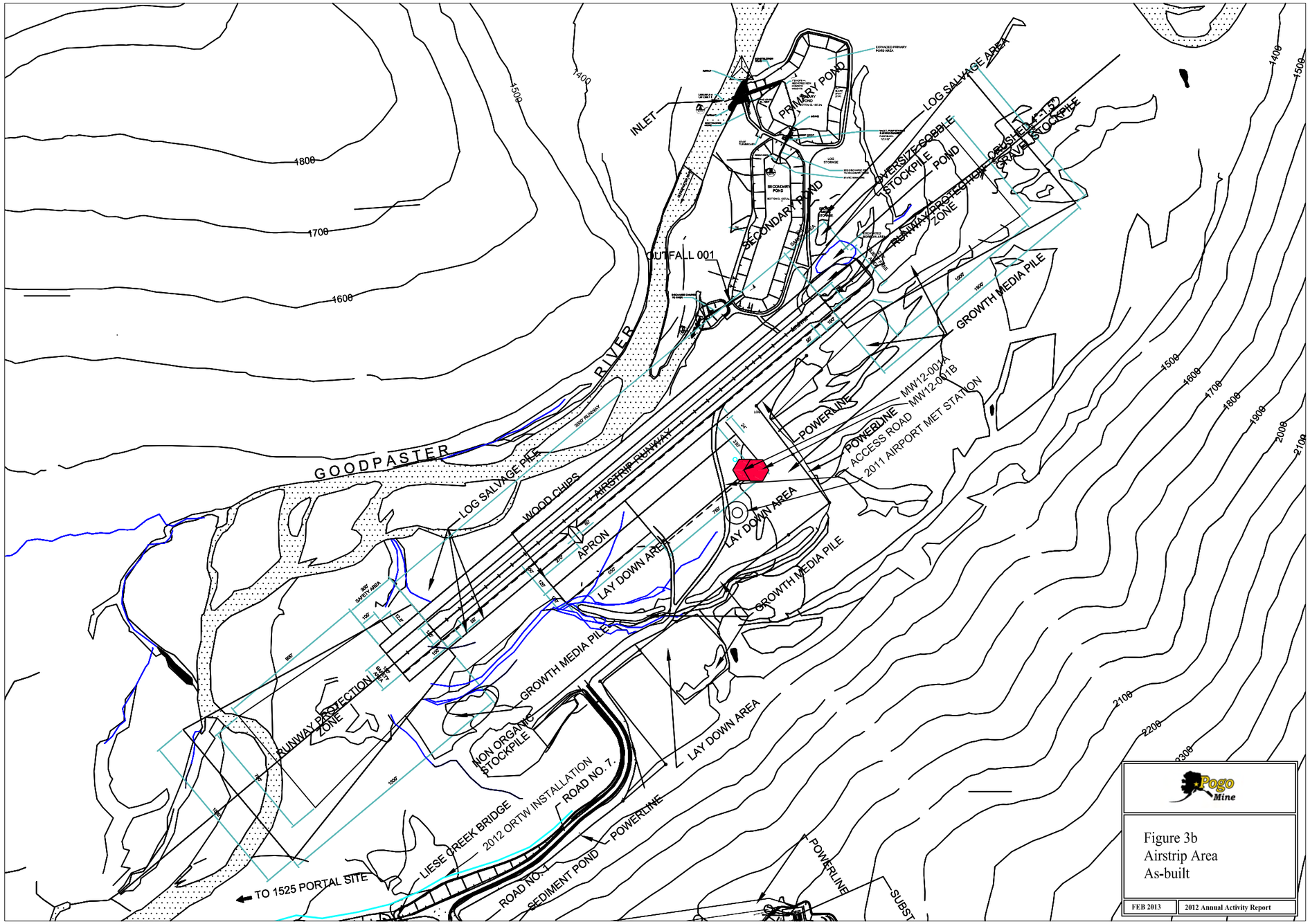

Pogo Mine

Figure 3b
Airstrip Area
As-built

FEB 2013 | 2012 Annual Activity Report

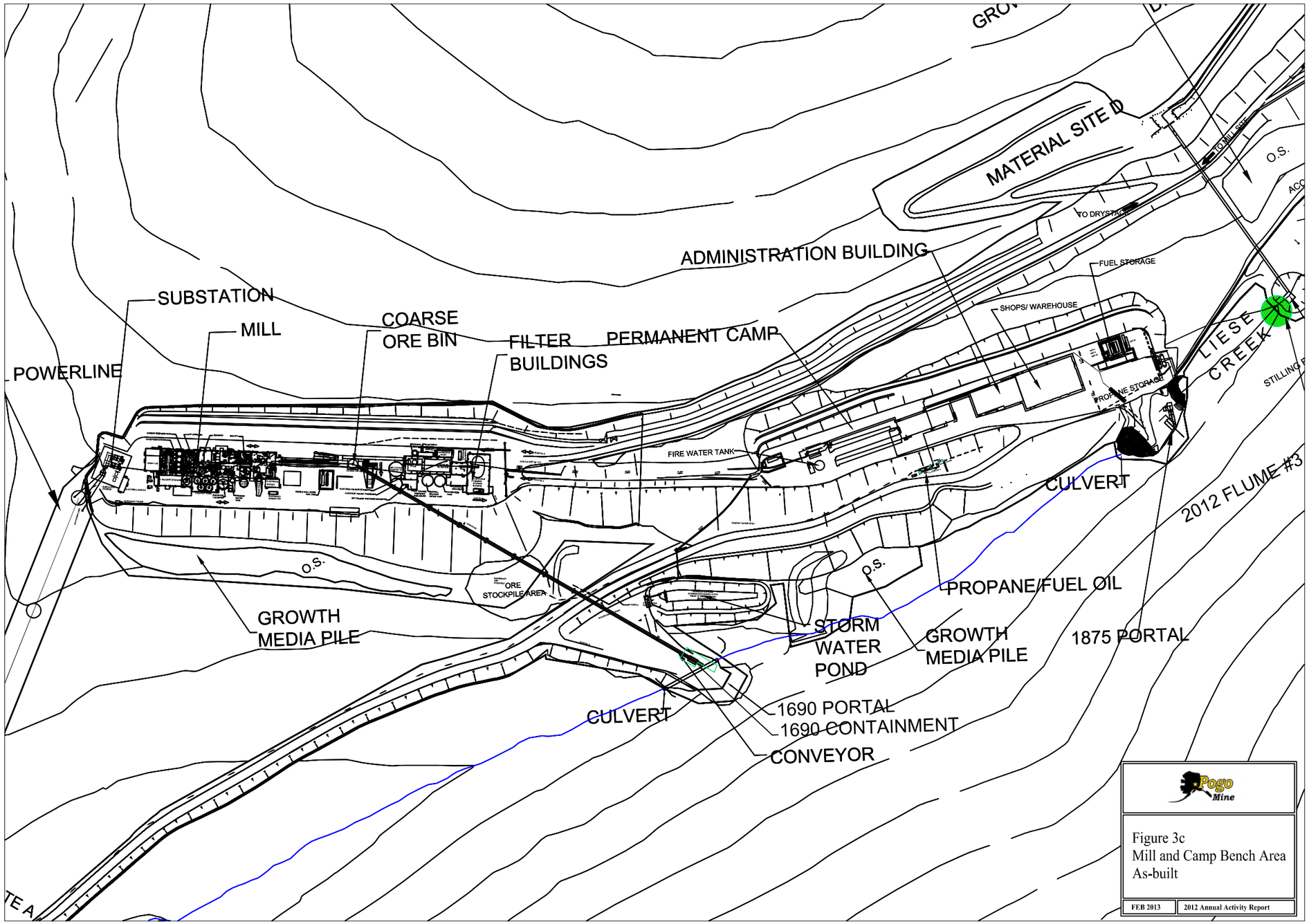

Figure 3c
Mill and Camp Bench Area
As-built

FEB 2013 | 2012 Annual Activity Report

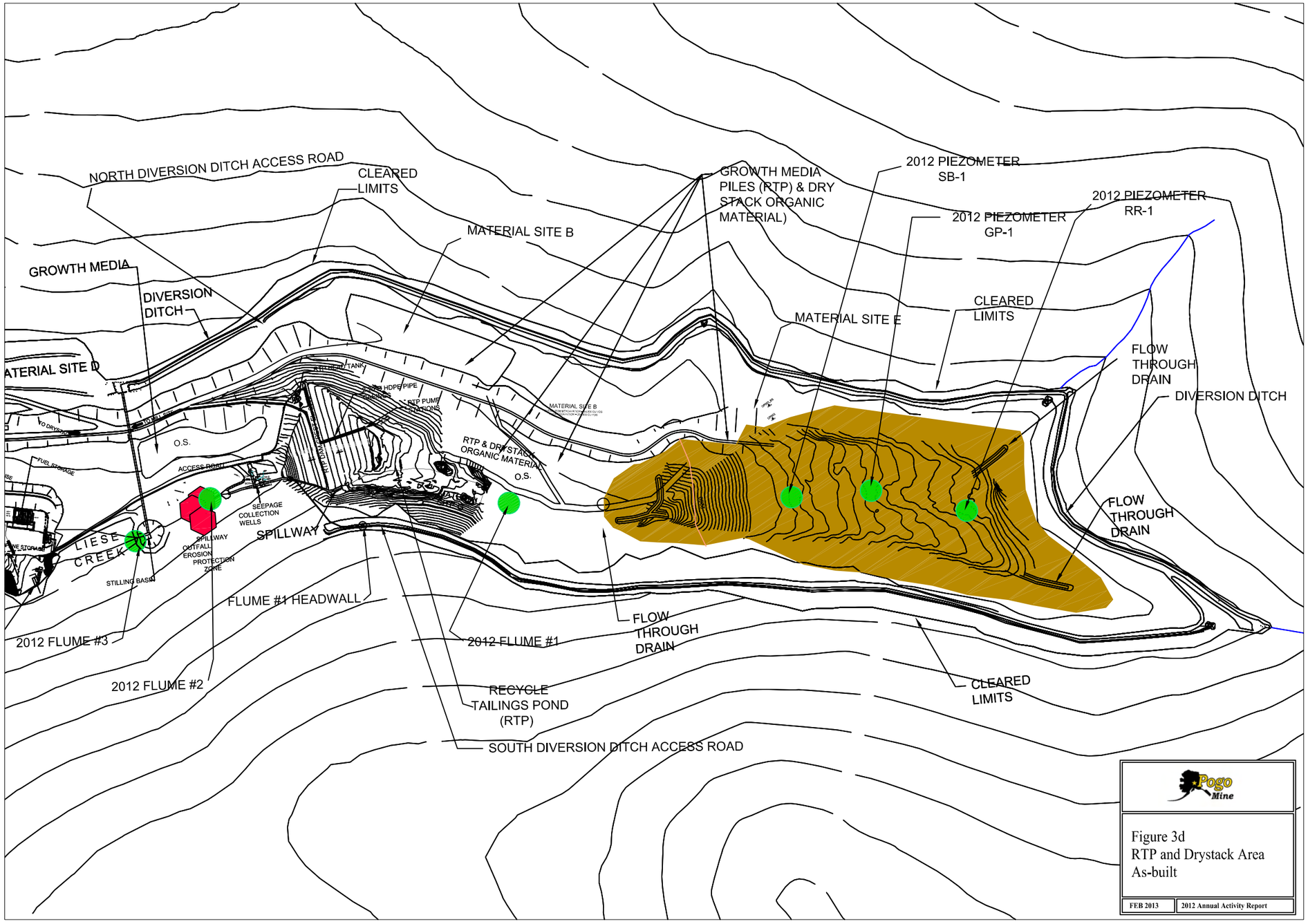
NORTH DIVERSION DITCH ACCESS ROAD
CLEARED LIMITS
GROWTH MEDIA PILES (RTP) & DRY STACK ORGANIC MATERIAL)
2012 PIEZOMETER SB-1
2012 PIEZOMETER RR-1
2012 PIEZOMETER GP-1
MATERIAL SITE B
GROWTH MEDIA
DIVERSION DITCH
MATERIAL SITE E
CLEARED LIMITS
FLOW THROUGH DRAIN
DIVERSION DITCH
MATERIAL SITE D
RTP & DRYSTACK ORGANIC MATERIAL
O.S.
FLOW THROUGH DRAIN
SEEPAGE COLLECTION WELLS
SPILLWAY
LIESE CREEK
SPILLWAY OUTFALL EROSION PROTECTION ZONE
STILLING BASIN
FLUME #1 HEADWALL
2012 FLUME #3
2012 FLUME #1
FLOW THROUGH DRAIN
2012 FLUME #2
RECYCLE TAILINGS POND (RTP)
CLEARED LIMITS
SOUTH DIVERSION DITCH ACCESS ROAD
Pogo Mine
Figure 3d
RTP and Drystack Area
As-built
FEB 2013
2012 Annual Activity Report

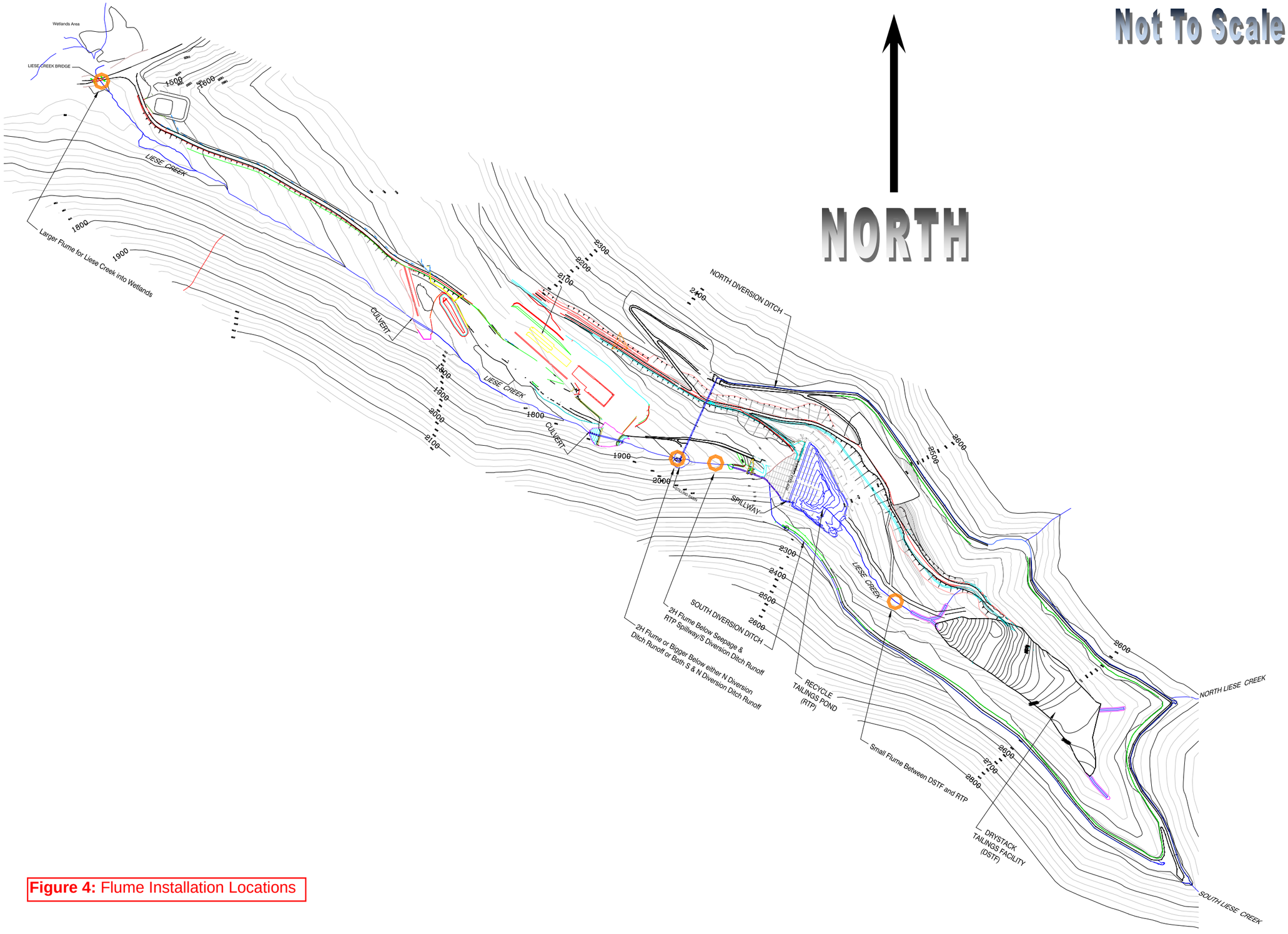

Figure 4: Flume Installation Locations