






Eastern Tanana Area Plan Map 3-2b Fairbanks Region Salcha Area Detail and Unit Boundaries

Plan and Region Boundaries

-  ETAP Boundary
-  Delta Region Boundary
-  Fairbanks Region Boundary
-  State Lands-ETAP Planning Units

Land Status

-  Borough Lands
-  Native Lands
-  Private Lands

Unit Designations

F-34	F	F-104	Ag	F-124	Se
F-90	Wr	F-105	Rd	F-125	Rm
F-91	Wr	F-106	Ma	F-126	Ma
F-92	Ag	F-107	Se	F-127	Rd
F-93	Wr	F-108	Se	F-128	Se
F-94	Se	F-109	Rd	F-129	Ag
F-96	Wr	F-110	Rd	F-131	Ha, Rd
F-97	Pr	F-111	F	F-133	F
F-98	Wr	F-112	Se	F-134	Rp
F-99	F	F-113	Se	F-141	Rm
F-100	F	F-114	F	F-142	Ma
F-101	Ha	F-116	Ha, Rd	F-146	Ma
F-102	Rd	F-119	Rm	L-01	LDA
F-103	Wr	F-122	Rm		



Land use designations only apply to land owned by the State Department of Natural Resources, as indicated by the management units on this map. There are some small private parcels contained within these units but the designations do not apply to these non-state lands.

This map is for graphic representation only and is intended to be used only as a guide.
Created: May 2020 U/E, DNR, DMLW, RA/DS
Projected Coordinate System: NAD 1983 UTM Zone 6 North

1:160,000

