LISBURNE
COASTAL PLAN BOUNDARIES

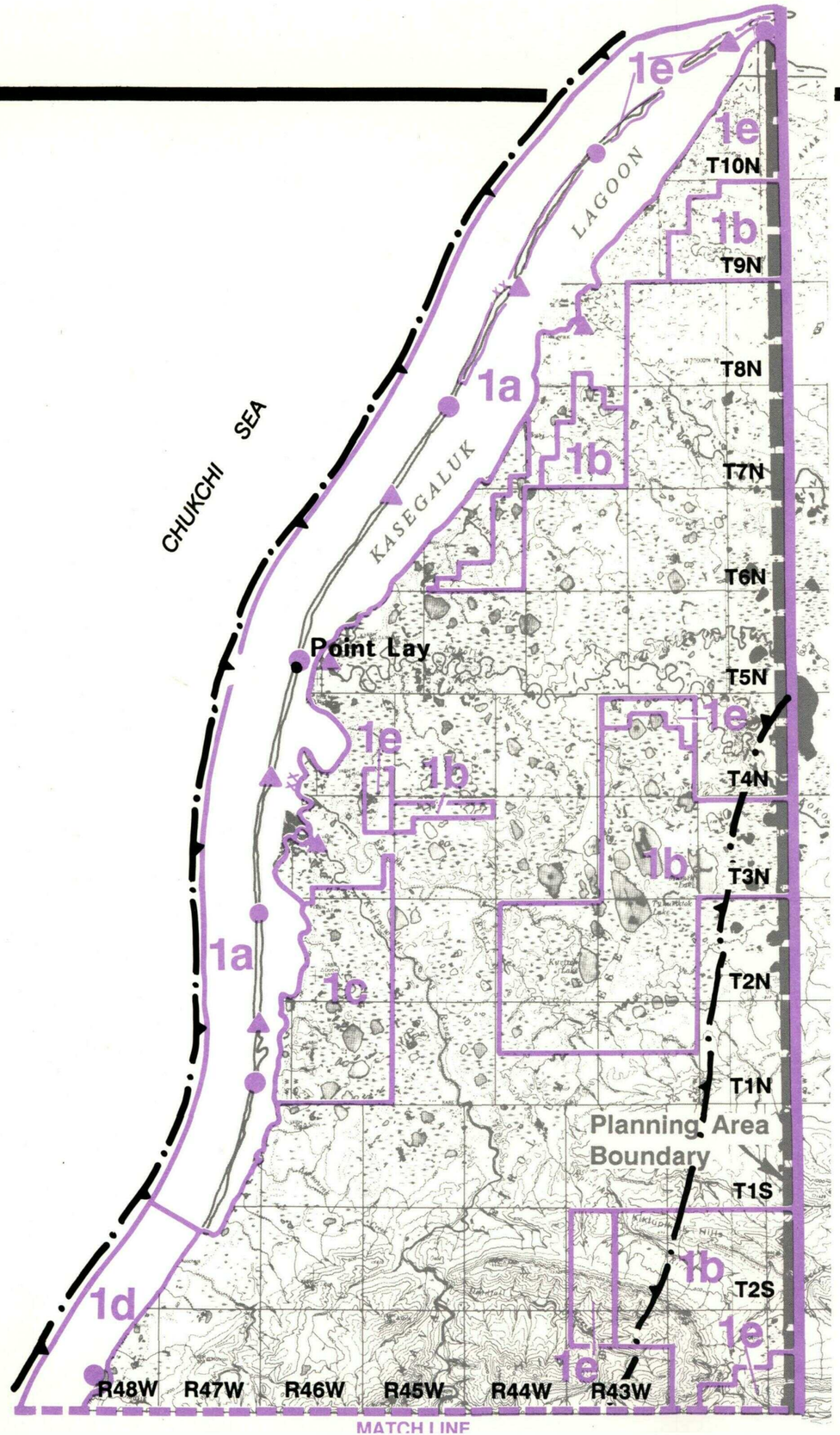

LEGEND

- Management Unit Boundary
- 1a Subunit Boundary
- North Slope Borough Coastal Area Boundary
- Bird Rookeries
- Anadromous Stream Mouths or Enclosed Estuaries
- x Marine Mammal Haulouts

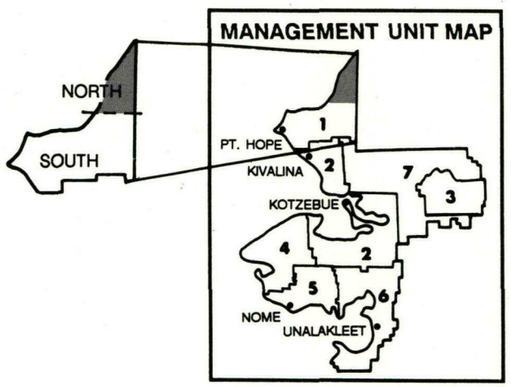

Map Scale: 1:500,000

U.S.G.S. Quads:
Wainwright
Point Lay

COASTAL PLAN BOUNDARIES

LISBURNE Map J-2 UNIT 1 (SOUTH)

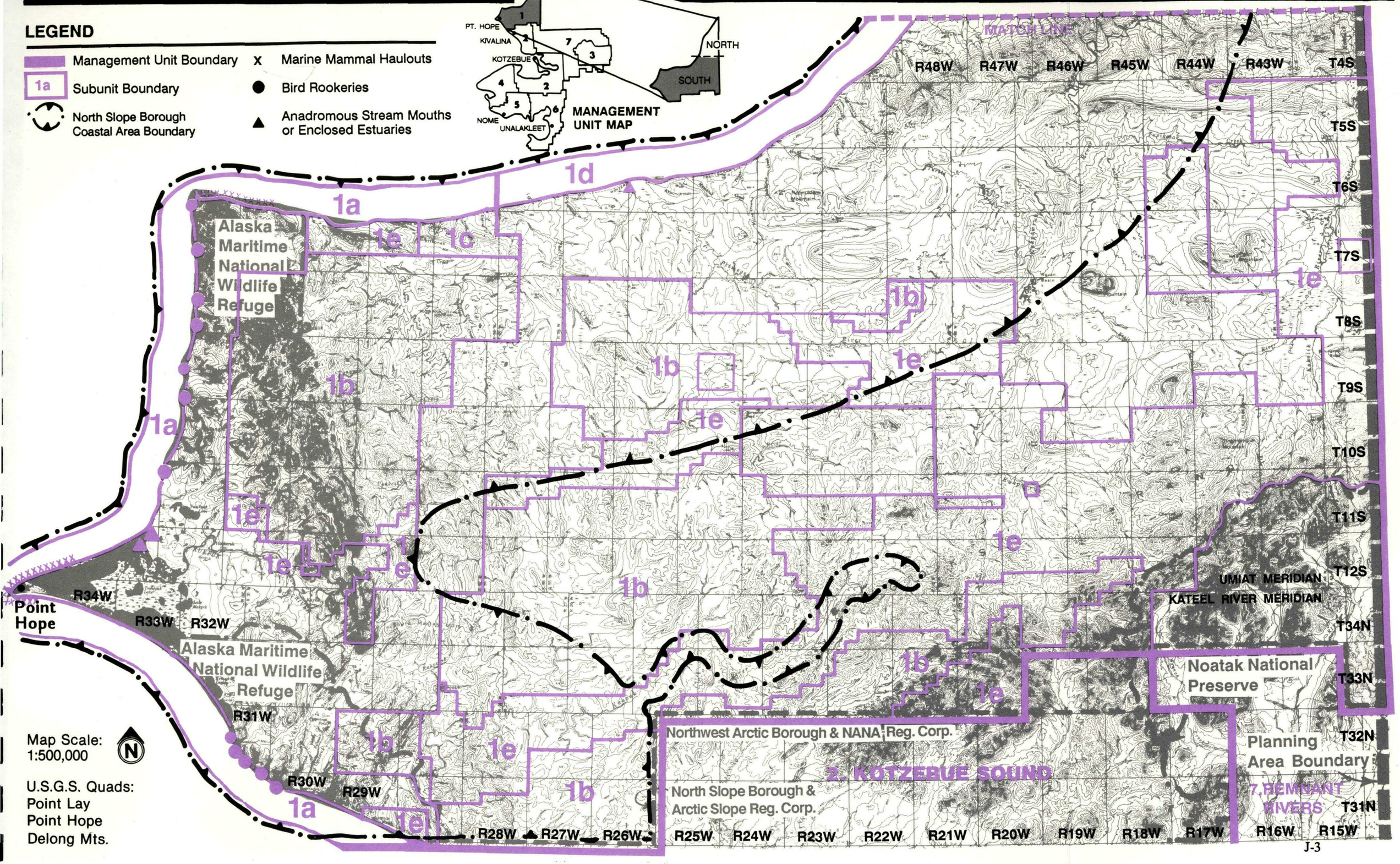

KOTZEBUE SOUND

COASTAL PLAN BOUNDARIES

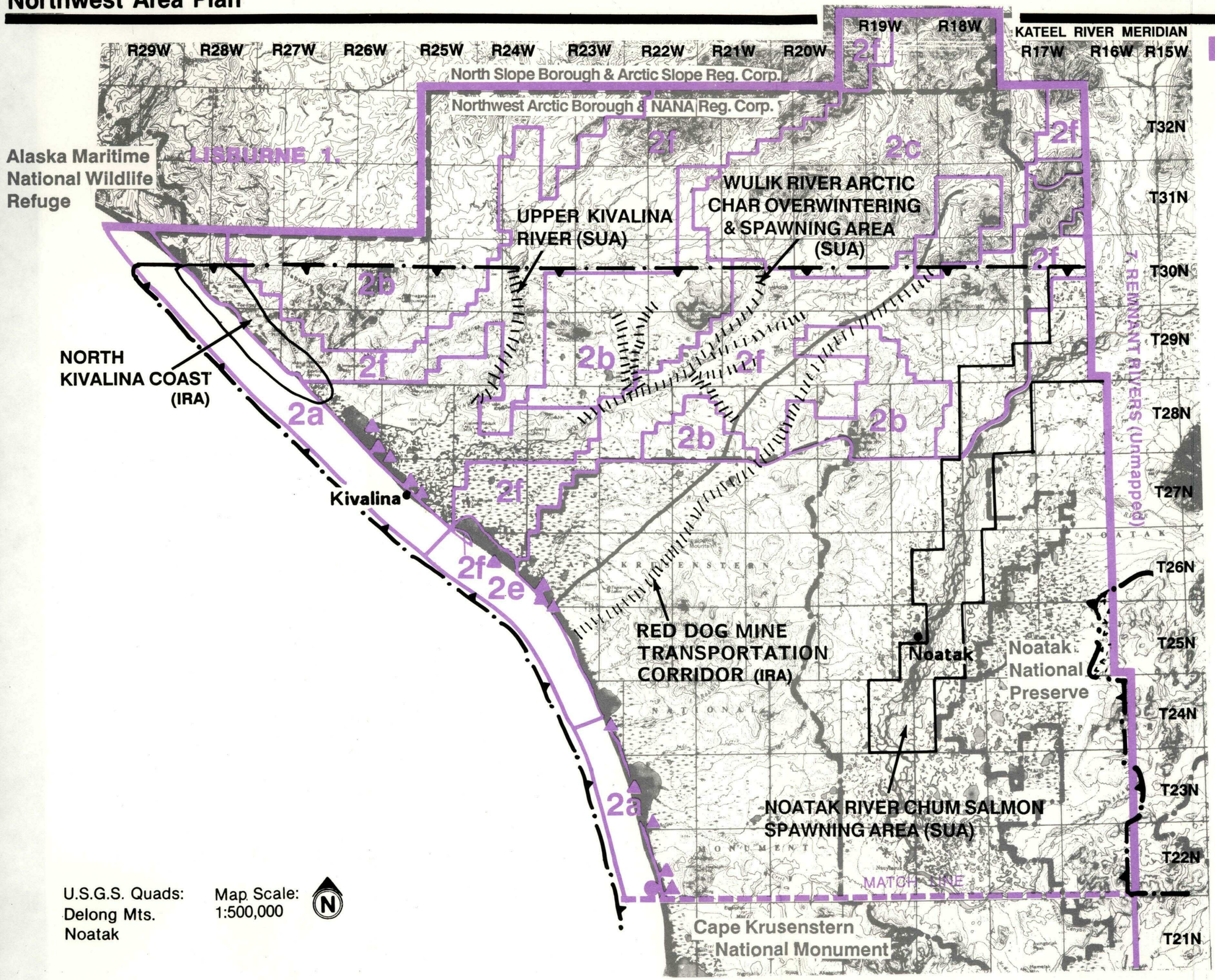

LEGEND

- Management Unit Boundary
- 2a Subunit Boundary
- Northwest Arctic Borough Coastal Zone Boundary
- Sensitive Use Areas (SUA) or Important Resource Areas (IRA) in the Northwest Arctic Borough Coastal Zone Boundary
- Permit Notification Area
- Bird Rookeries
- Anadromous Stream Mouths or Enclosed Estuaries
- Marine Mammal Haulouts

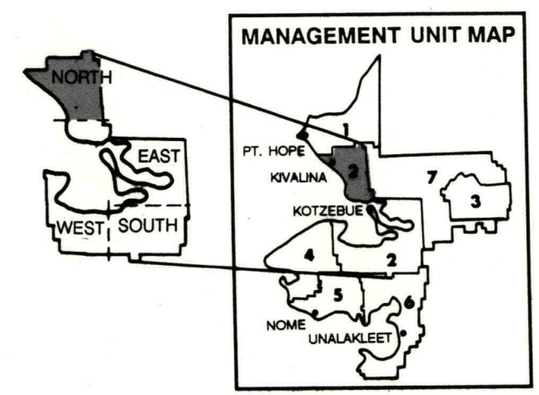

U.S.G.S. Quads:
Delong Mts.
Noatak

Map Scale:
1:500,000

COASTAL PLAN BOUNDARIES

Map J-4 UNIT 2 (EAST)

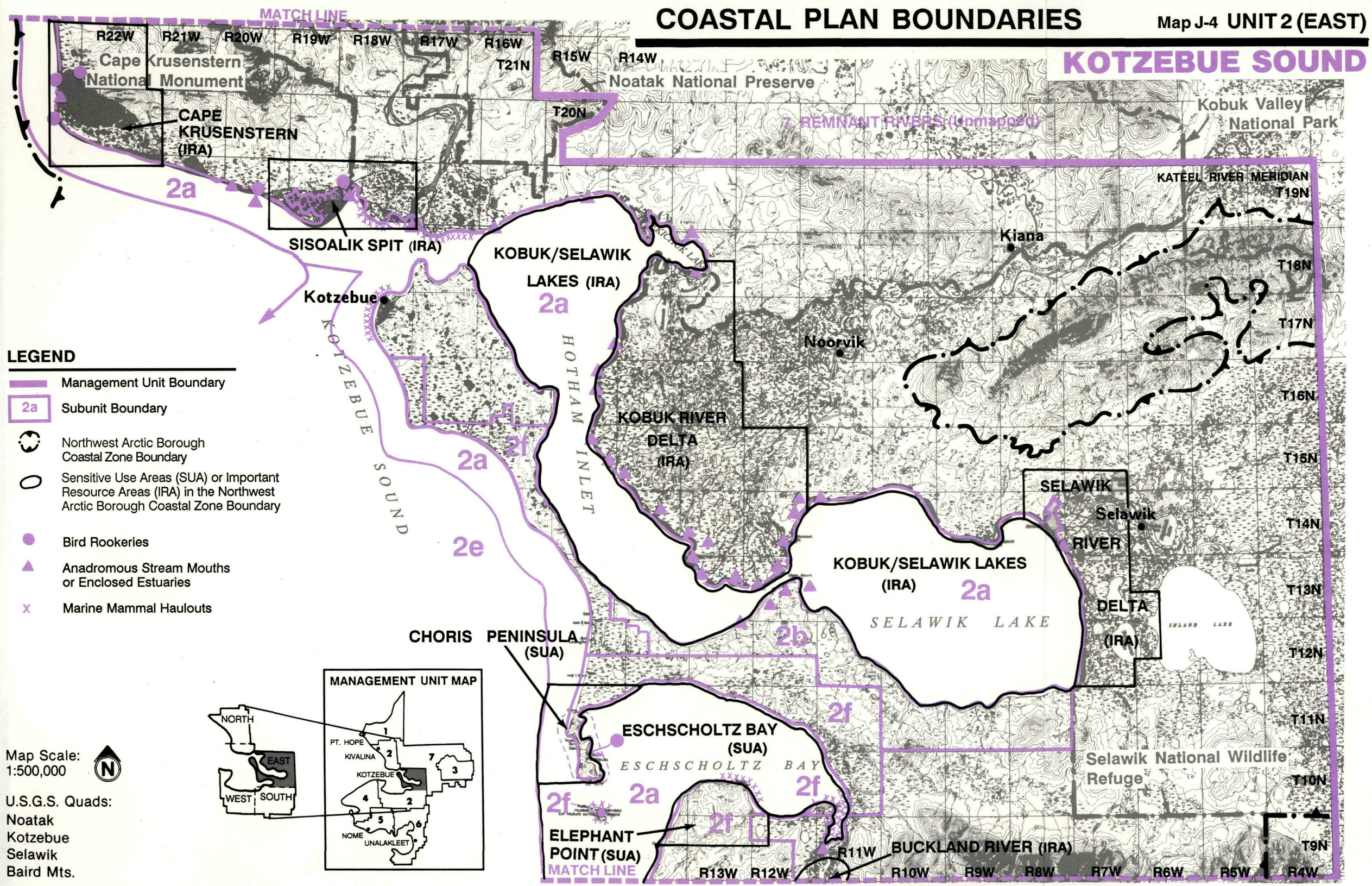

KOTZEBUE SOUND

COASTAL PLAN BOUNDARIES

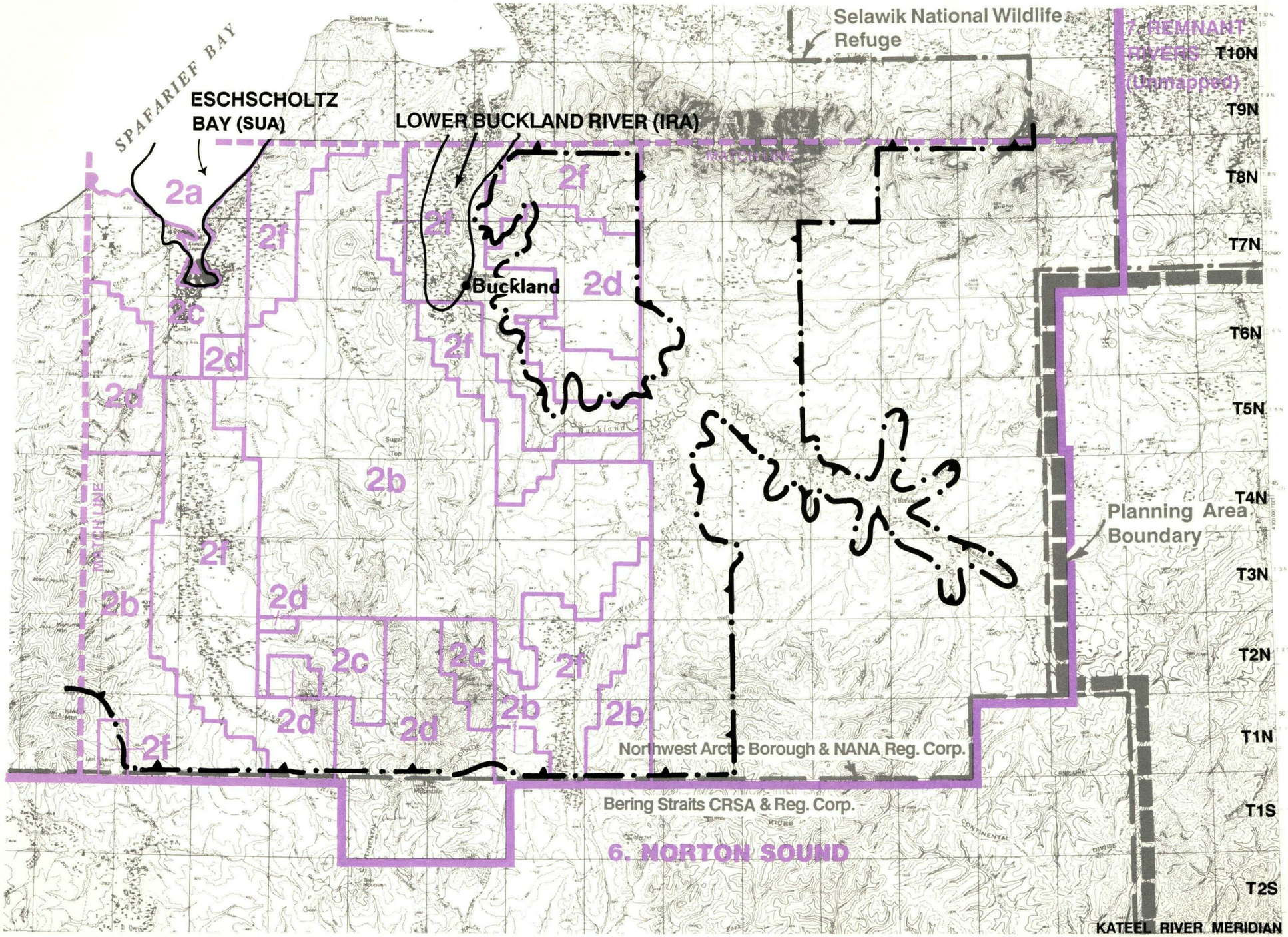

LEGEND

- Management Unit Boundary
- 2a — Subunit Boundary
- Northwest Arctic Borough Coastal Zone Boundary
- Sensitive Use Areas (SUA) or Important Resource Areas (IRA) in the Northwest Arctic Borough Coastal Zone Boundary
- X — Bird Rookeries
- Anadromous Stream Mouths or Enclosed Estuaries
- Marine Mammal Haulouts

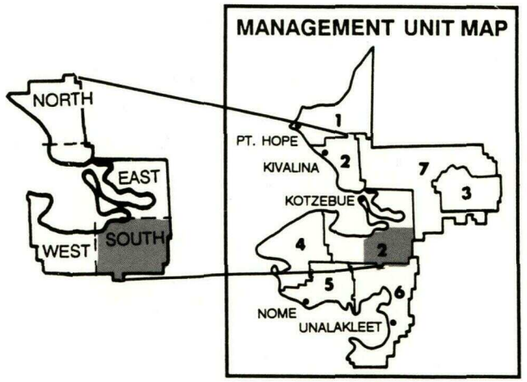

Map Scale: 1:500,000

U.S.G.S. Quads: Selawik Candle

Northwest Area Plan

KOTZEBUE SOUND

COASTAL PLAN BOUNDARIES

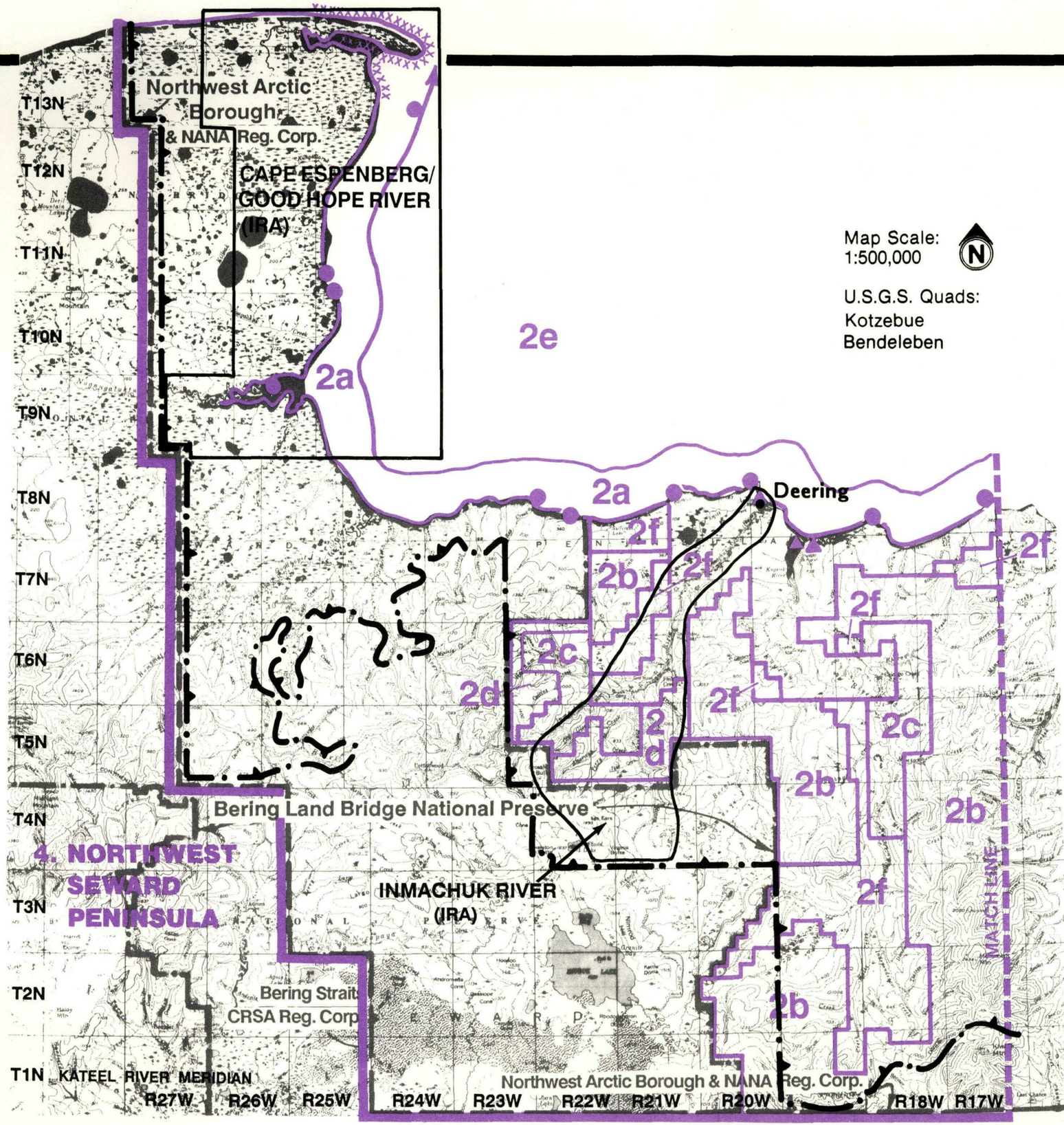

LEGEND

- Management Unit Boundary
- 2a Subunit Boundary
- Northwest Arctic Borough Coastal Zone Boundary
- Sensitive Use Areas (SUA) or Important Resource Areas (IRA) in the Northwest Arctic Borough Coastal Zone Boundary
- Bird Rookeries
- Anadromous Stream Mouths or Enclosed Estuaries
- X Marine Mammal Haulouts

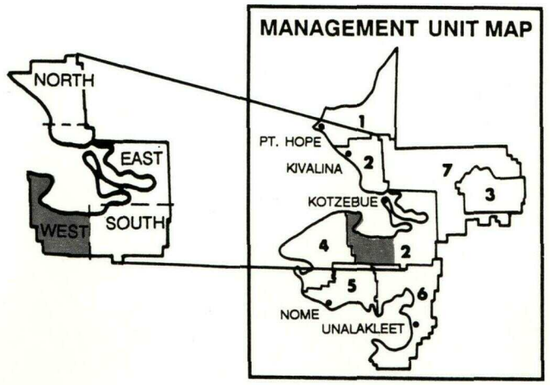

COASTAL PLAN BOUNDARIES

Map J-7 UNIT 3

KOBUK

LEGEND

- Management Unit Boundary
- 3a Subunit Boundary
- Northwest Arctic Borough Coastal Zone Boundary
- Sensitive Use Areas (SUA) or Important Resource Areas (IRA) in the Northwest Arctic Borough Coastal Zone Boundary
- Permit Notification Area
- Bird Rookeries
- Anadromous Stream Mouths or Enclosed Estuaries
- Marine Mammal Haulouts

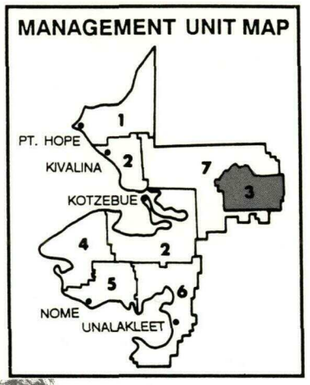

7. REMNANT RIVERS (Unmapped)

SELAWIK/HUNT/REDSTONE RIVERS CARIBOU MIGRATION CORRIDOR (IRA)

Kobuk Valley National Park

ONION PORTAGE (SUA)

MANIILAQ RIVER/ AMBLER LOWLANDS (IRA)

Ambler

Shungnak

Kobuk

KOBUK RIVER SHEEFISH/WHITEFISH SPAWNING AREA (SUA)

Selawik National Wildlife Refuge

MANIILAQ RIVER/ AMBLER LOWLANDS (IRA)

Gates of the Arctic National Park and Preserve

SHEEFISH SPAWNING AREA

SHEEFISH SPAWNING AREA

Northwest Arctic Borough & NANA Reg. Corp.

Planning Area Boundary

3a 3b 3c 3d 3f 3g

T24N T23N T22N T21N T20N T19N T18N T17N T16N T15N T14N

KATEEL RIVER MERIDIAN

R3E R4E R5E R6E R7E R8E R9E R10E R11E R12E R13E R14E R15E R16E R17E R18E R19E R20E R21E

N

Map Scale: 1:500,000

U.S.G.S. Quads:
Ambler River
Survey Pass
Shungnak
Hughes

NORTHWEST SEWARD PENINSULA

COASTAL PLAN BOUNDARIES

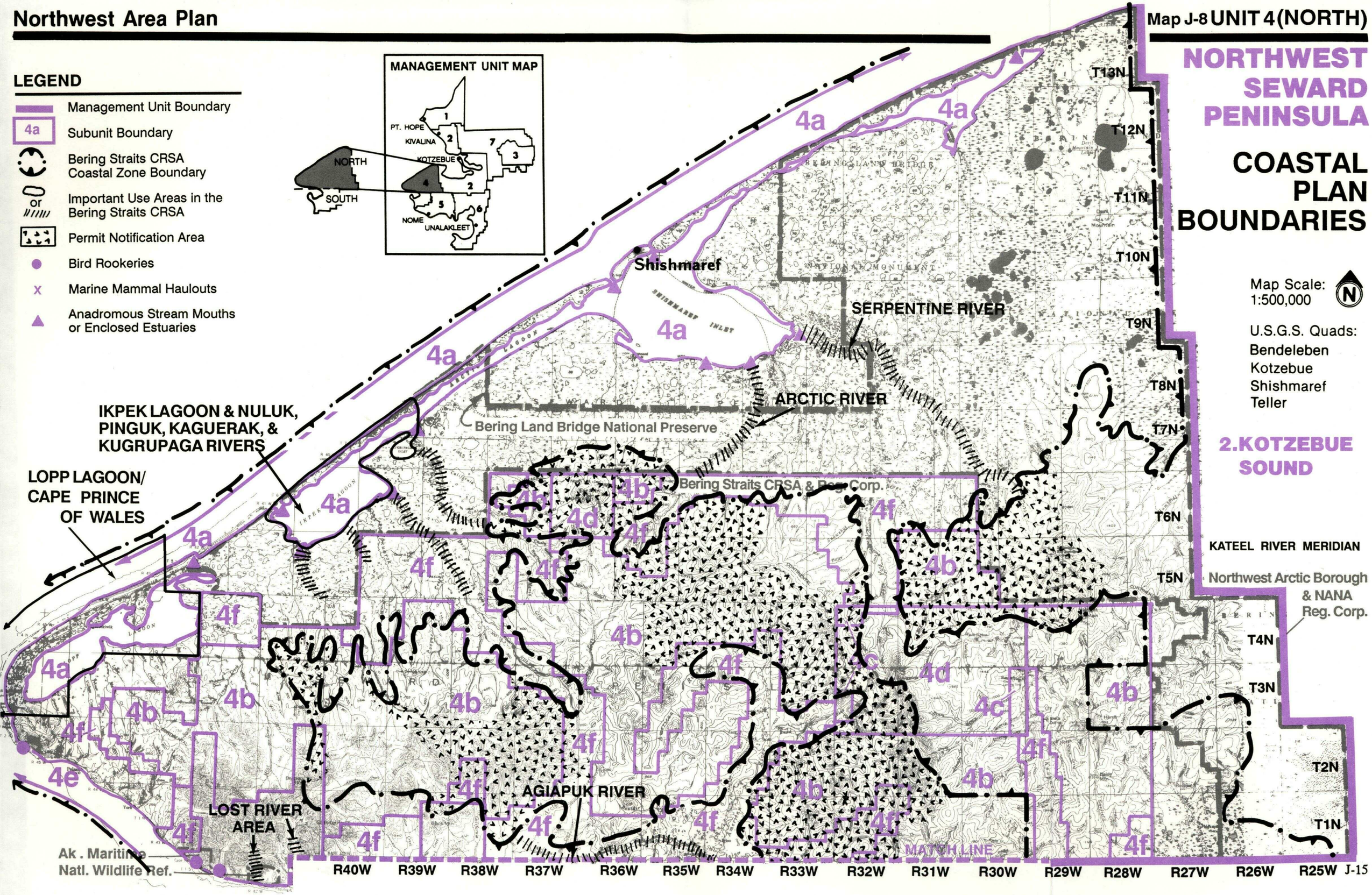

NORTHWEST SEWARD PENINSULA

COASTAL PLAN BOUNDARIES

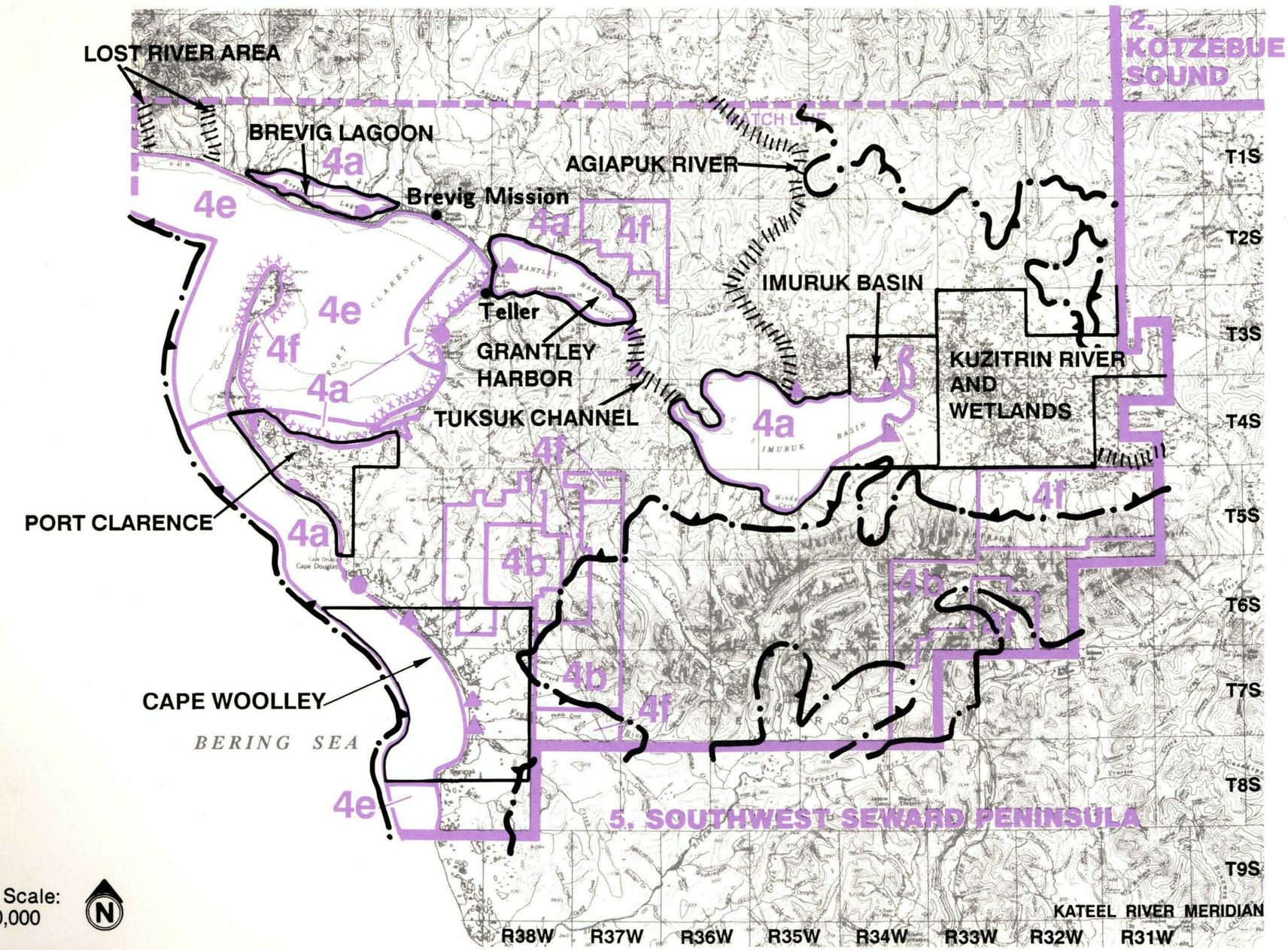

Map Scale:
1:500,000

U.S.G.S. Quads:
Nome
Teller

LEGEND

- Management Unit Boundary
- 4a — Subunit Boundary
- Bering Straits CRSA Coastal Zone Boundary
- or — Important Use Areas in the Bering Straits CRSA
- Permit Notification Area
- Bird Rookeries
- Marine Mammal Haulouts
- Anadromous Stream Mouths or Enclosed Estuaries

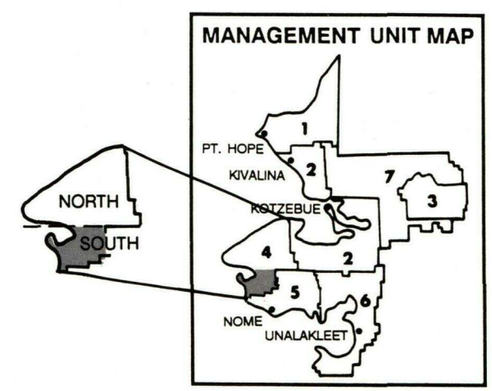

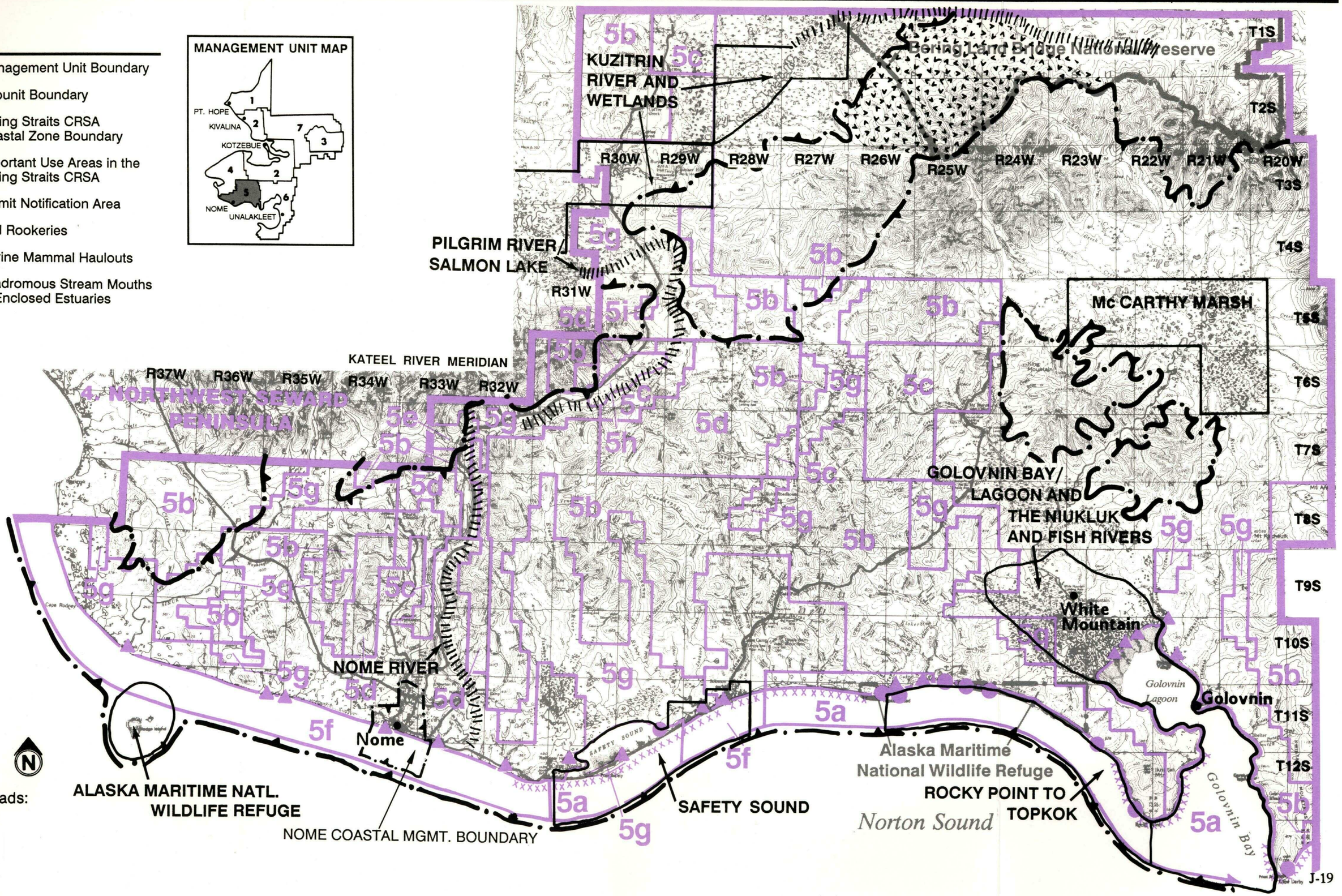
LEGEND
Management Unit Boundary
5a Subunit Boundary
Bering Straits CRSA Coastal Zone Boundary
or Important Use Areas in the Bering Straits CRSA
Permit Notification Area
Bird Rookeries
Marine Mammal Haulouts
Anadromous Stream Mouths or Enclosed Estuaries
MANAGEMENT UNIT MAP
PT. HOPE
KIVALINA
KOTZEBUE
NOME
UNALAKLEET
KUZITRIN RIVER AND WETLANDS
Bering Land Bridge National Preserve
PILGRIM RIVER/ SALMON LAKE
Mc CARTHY MARSH
KATEEL RIVER MERIDIAN
4. NORTHWEST SEWARD PENINSULA
GOLOVNIN BAY/ LAGOON AND THE NIUKLUK AND FISH RIVERS
White Mountain
Golovnin Lagoon
Golovnin
Golovnin Bay
NOME RIVER
Nome
ALASKA MARITIME NATL. WILDLIFE REFUGE
NOME COASTAL MGMT. BOUNDARY
SAFETY SOUND
Alaska Maritime National Wildlife Refuge
ROCKY POINT TO TOPKOK
Norton Sound
R37W R36W R35W R34W R33W R32W R31W R30W R29W R28W R27W R26W R25W R24W R23W R22W R21W R20W
T1S T2S T3S T4S T5S T6S T7S T8S T9S T10S T11S T12S
5a 5b 5c 5d 5e 5f 5g 5h
Map Scale: 1:500,000
N
U.S.G.S. Quads: Bendeleben Nome Solomon

Map J-11
UNIT 6 (NORTH)

NORTON SOUND COASTAL PLAN BOUNDARIES

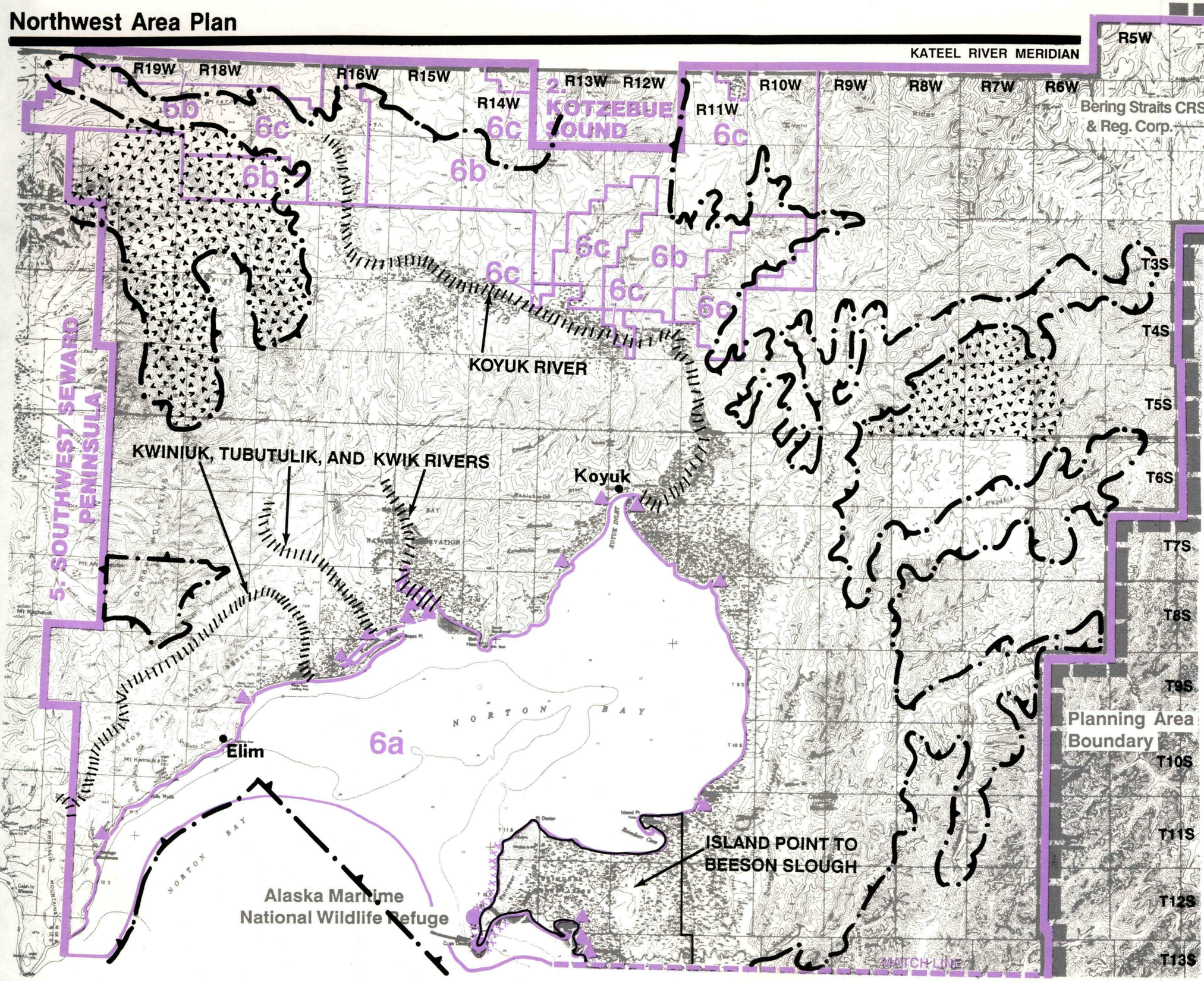

LEGEND

- Management Unit Boundary
- 6a Subunit Boundary
- Bering Straits CRSA Coastal Zone Boundary
- or Important Use Areas in the Bering Straits CRSA
- Permit Notification Area
- Bird Rookeries
- Marine Mammal Haulouts
- Anadromous Stream Mouths or Enclosed Estuaries

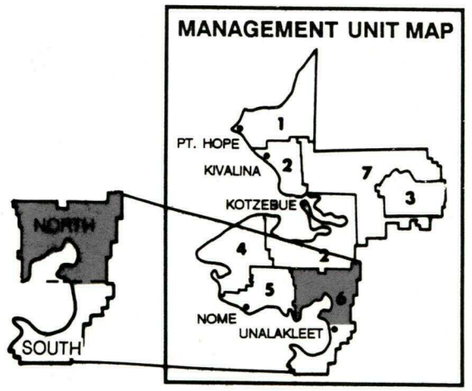

Map Scale: 1:500,000

U.S.G.S. Quads:
Candle
Solomon
Norton Bay
Bendeleben

NORTON SOUND COASTAL PLAN BOUNDARIES

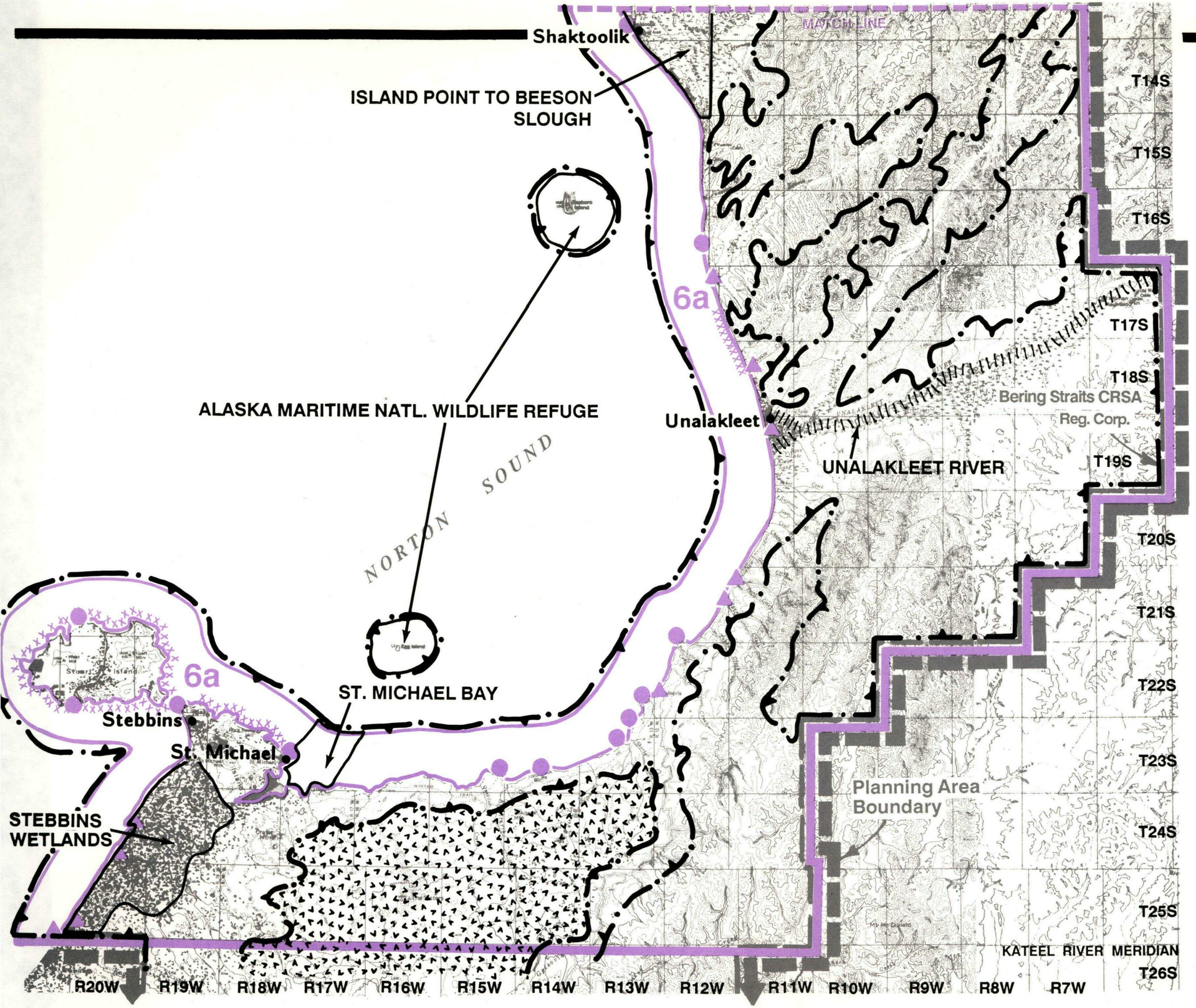

LEGEND

- Management Unit Boundary
- 6a — Subunit Boundary
- Bering Straits CRSA Coastal Zone Boundary
- or — Important Use Areas in the Bering Straits CRSA
- Permit Notification Area
- Bird Rookeries
- Marine Mammal Haulouts
- Anadromous Stream Mouths or Enclosed Estuaries

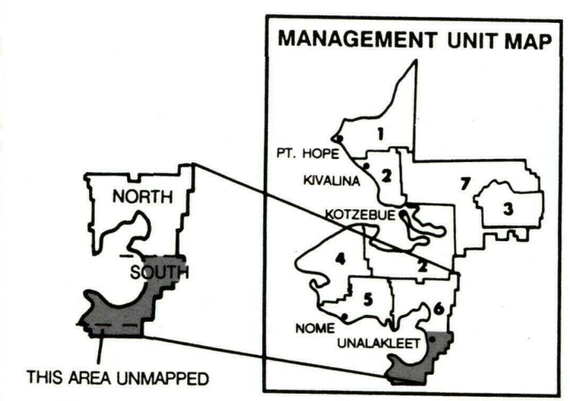

Map Scale: 1:500,000

U.S.G.S. Quads: Norton Bay