

















Hatcher Pass Management Plan

Map 1-2

Land Status, Topography and Management Boundaries

-  Plan Boundary
-  Plan Management Units
-  Legislatively Designated Area
-  Hatcher Pass Special Use Area 1986
-  Summit Lake State Recreation Site
-  Bald Mountain Ridge Habitat Area
-  Independence Mine Historical Park
-  Matsu Borough Land
-  Mental Health Trust Land
-  Private Land
-  Federal Mining Claim
-  Roads
-  RS 2477 Trails
-  Mountaineering Huts
-  Parking Areas
-  Parking and Restrooms

- * General State Land Is Clear Topography
- * All land is managed according to the authority of the relevant management agency or property owner
- * Hatcher Pass Public Use Area Estb. AS 41.23.130
- * Hatcher Pass Special Use Area Estb.11 AAC 96.014(b)(3)
- * Summit Lake Recreation Site Estb.11 AAC 96.014(b)(3)
- * Bald Mountain Ridge HA Estb.11 AAC 96.014(b)(3)
- * Special Use Area Applies To State and Borough Land Only
- * Willow Mountain CHA Estb. AS 41.23.130



Alaska
Department of Natural Resources
 Division of Mining, Land & Water
 Resource Assessment & Development Section

Boundaries and Information
Current to March 2012

This map is for graphic representation only and is intended to be used only as a guide. Coordinate System: NAAD_1983_UTM_Zone_6N

