



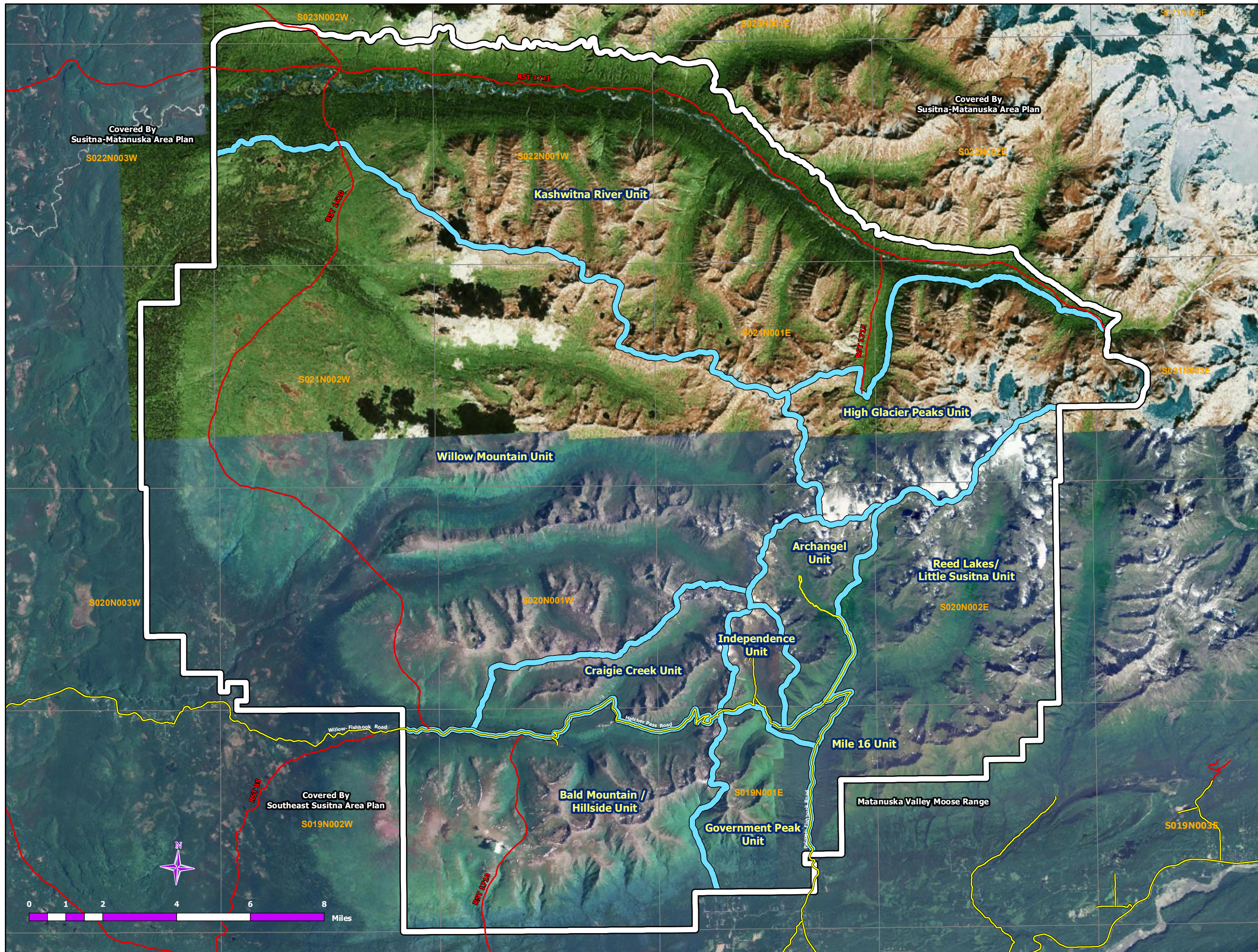


**Hatcher Pass
Management Plan**

Map 1-4

**Satellite View
of Plan Area**

-  Plan Boundary
-  Plan Management Unit
-  Roads
-  RS 2477 Trails



Alaska
Department of Natural Resources
Division of Mining, Land & Water
Resource Assessment & Development Section

**Boundaries and Information
Current to March 2012**

*This map is for graphic representation only
and is intended to be used only as a guide.
Coordinate System: NAAD_1983_UTM_Zone_6N*