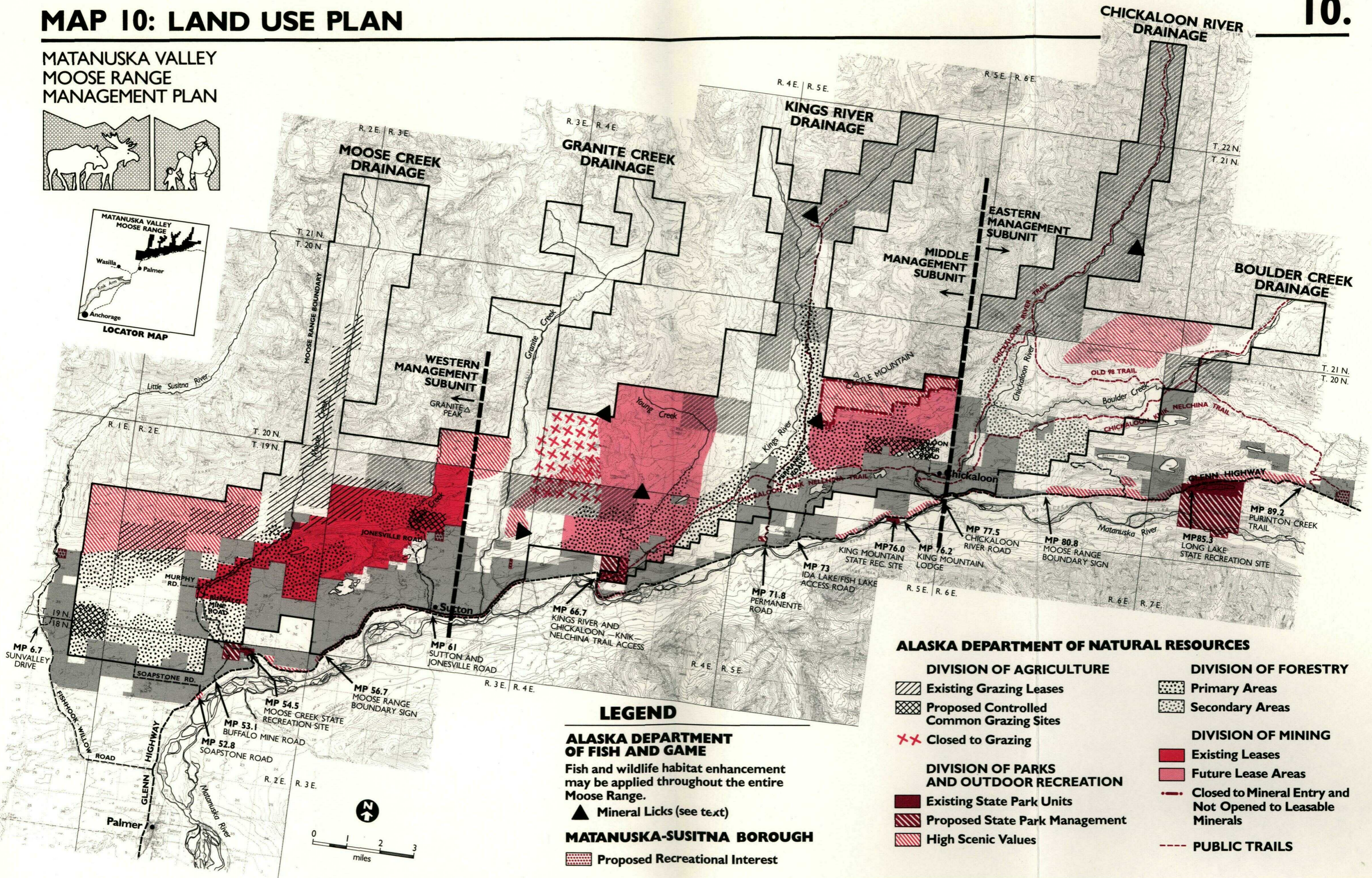
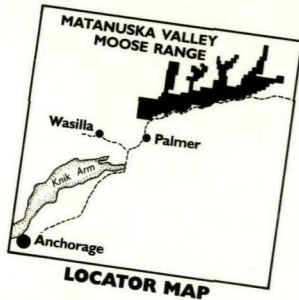



MAP 10: LAND USE PLAN

MATANUSKA VALLEY MOOSE RANGE MANAGEMENT PLAN



LEGEND

ALASKA DEPARTMENT OF FISH AND GAME

Fish and wildlife habitat enhancement may be applied throughout the entire Moose Range.

▲ Mineral Licks (see text)

MATANUSKA-SUSITNA BOROUGH

■ Proposed Recreational Interest

ALASKA DEPARTMENT OF NATURAL RESOURCES

- | | | | |
|---|--|---|-------------------|
| DIVISION OF AGRICULTURE | | DIVISION OF FORESTRY | |
| ▨ Existing Grazing Leases | ▨ Proposed Controlled Common Grazing Sites | ▨ Primary Areas | ▨ Secondary Areas |
| XX Closed to Grazing | | DIVISION OF MINING | |
| DIVISION OF PARKS AND OUTDOOR RECREATION | | ■ Existing Leases | |
| ■ Existing State Park Units | | ■ Future Lease Areas | |
| ▨ Proposed State Park Management | | - - - Closed to Mineral Entry and Not Opened to Leasable Minerals | |
| ▨ High Scenic Values | | - - - PUBLIC TRAILS | |

