





Shore Fishery Lease Amendment 2023

**Applicant: Philip Whitley
ADL 201513**

Amendment to split existing 300' net, create two 150' HW/LW nets, and move nets shoreward within protracted Section 26, T15S, R48W, SM

General Information

-  Proposed 150' High-Water/Low-Water Nets ADL 201513
-  Original Lease Location ADL 201513
-  Neighboring 2023 Applications
-  Existing Shorefish Leases



**Produced By:
DNR, SCRO, Shore Fishery
Leasing Program - 2023**

NOTE:

This map provides a graphical representation of a proposed setnet lease(s) and adjacent lease sites. These are not exact locations of the new application or adjacent lease sites, and has only been provided as a general reference for noticing, before an approved survey/diagram is completed. Exact location of lease site(s) may be adjusted prior to lease issuance. This map is not intended for navigational purposes.

