





Shore Fishery Lease Amendment 2023

Applicant: Chandler Hoffman

ADL 203033

Amendment to split existing
300' net, create two 150' HW/LW
nets within protracted Section 25,
T15S, R48W, SM

General Information

-  Proposed Amendment of 150 Foot High-Water/Low-Water Nets ADL 203033
-  Original Lease Location ADL 203033
-  Neighboring 2023 Applications
-  Existing Shorefish Leases



Produced By:
DNR, SCRO, Shore Fishery
Leasing Program - 2023

NOTE:

This map provides a graphical representation of a proposed setnet lease(s) and adjacent lease sites. These are not exact locations of the new application or adjacent lease sites, and has only been provided as a general reference for noticing, before an approved survey/diagram is completed. Exact location of lease site(s) may be adjusted prior to lease issuance. This map is not intended for navigational purposes.