






# Shore Fishery Lease

## Amendment 2023

**Applicant: William Christensen  
ADL 230964**

Amendment to shorten length of existing HW/LW net to 150' in current lease location and add 150' HW/LW net in new location located within protracted Sections 5 & 8, T17S, R58W, SM

### General Information

-  Proposed 150 Foot Net Amendment ADL 230964
-  Existing Shorefish Leases
-  Neighboring 2023 Application
-  Original Lease Location ADL 230964
-  Fish and Game Boundary



Produced By:  
DNR, SCRO, Shore Fishery  
Leasing Program - 2023

#### NOTE:

This map provides a graphical representation of a proposed setnet lease(s) and adjacent lease sites. These are not exact locations of the new application or adjacent lease sites, and has only been provided as a general reference for noticing, before an approved survey/diagram is completed. Exact location of lease site(s) may be adjusted prior to lease issuance. This map is not intended for navigational purposes.

